COUNTY PLATS

1915

ROBERTS ISL.

28,571 ACS

1964.x.356.037

T.1N.R.4E.

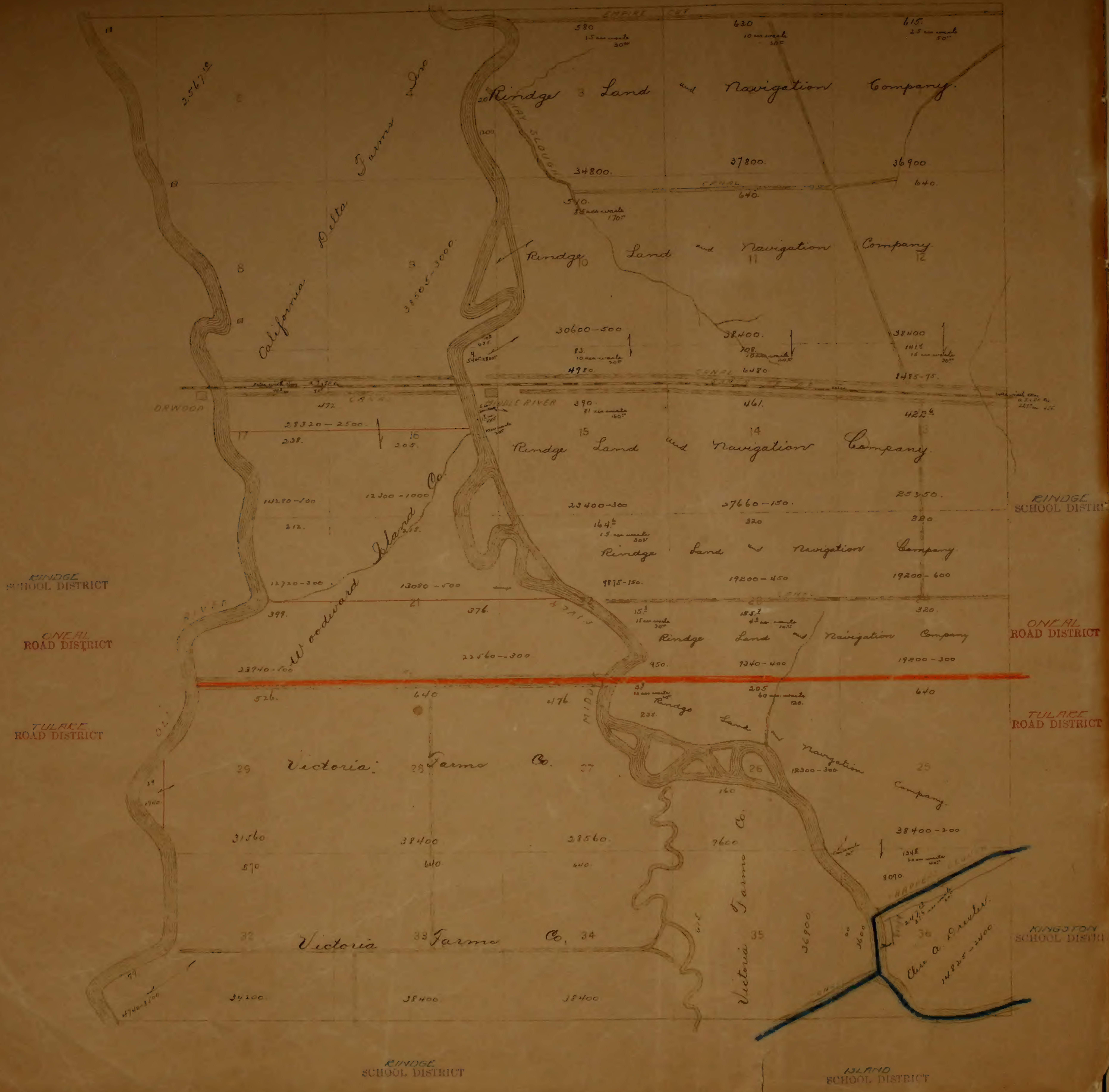
EMPIRE CUT
580
15 acs waste 30.00
630
10 acs waste 20.00
615.
25 acs waste 50.00
2567.10
California Delta Farms Inc
Rindge Land and Navigation Company.
20
1200
HAY SLOUGH
34800.
37800.
36900
640.
CANAL
640.
540.
85 acs waste 170.00
Rindge Land and Navigation Company
8
9
10
11
12
38505-3000.
30600-500
83.
10 acs waste 20.00
4980.
38400.
108.
18 acs waste 20.00
38400
141.5
15 acs waste 30.00
6480
1485-75.
CANAL
ORWOOD
472
MIDDLE RIVER
390.
81 acs waste 160.00
461.
422.6
28320-2500.
17
238.
16
205.
15
14
13
Rindge Land and Navigation Company.
Woodward Island Co.
14280-500.
12300-1000
212.
268.
23400-300
37660-150.
25350.
164.5
15 acs waste 30.00
320
320
Rindge Land & Navigation Company
RINDGE SCHOOL DISTRICT
12720-300
13080-500
9875-150.
19200-450
19200-600
RIVER
399.
21
376.
STAIN
28
15.3
15 acs waste 30.00
155.1
4.2 acs waste 10.00
320.
Rindge Land & Navigation Company
ONEAL ROAD DISTRICT
22560-300
23940-500
950.
9340-400
19200-300
526.
640
476.
MIDD
3.3
10 acs waste 20.00
205
60 acs waste 120.
640
235.
Rindge Land & Navigation Company
TULARE ROAD DISTRICT
OLD
29
Victoria Farms Co.
28
27
26
25
12300-300.
160
29
1740
31560
38400
28560.
7600
Victoria Farms Co.
38400-200
134.8
20 acs waste 40.00
570
640
640
8090.
32
33
34
35
36
Victoria Farms Co.
36900
400
Elsie A. Drexler
14825-2400
KINGSTON SCHOOL DISTRICT
79
4740-3300
34200.
38400.
38400
RINDGE SCHOOL DISTRICT
ISLAND SCHOOL DISTRICT

T.1N.R.5E.

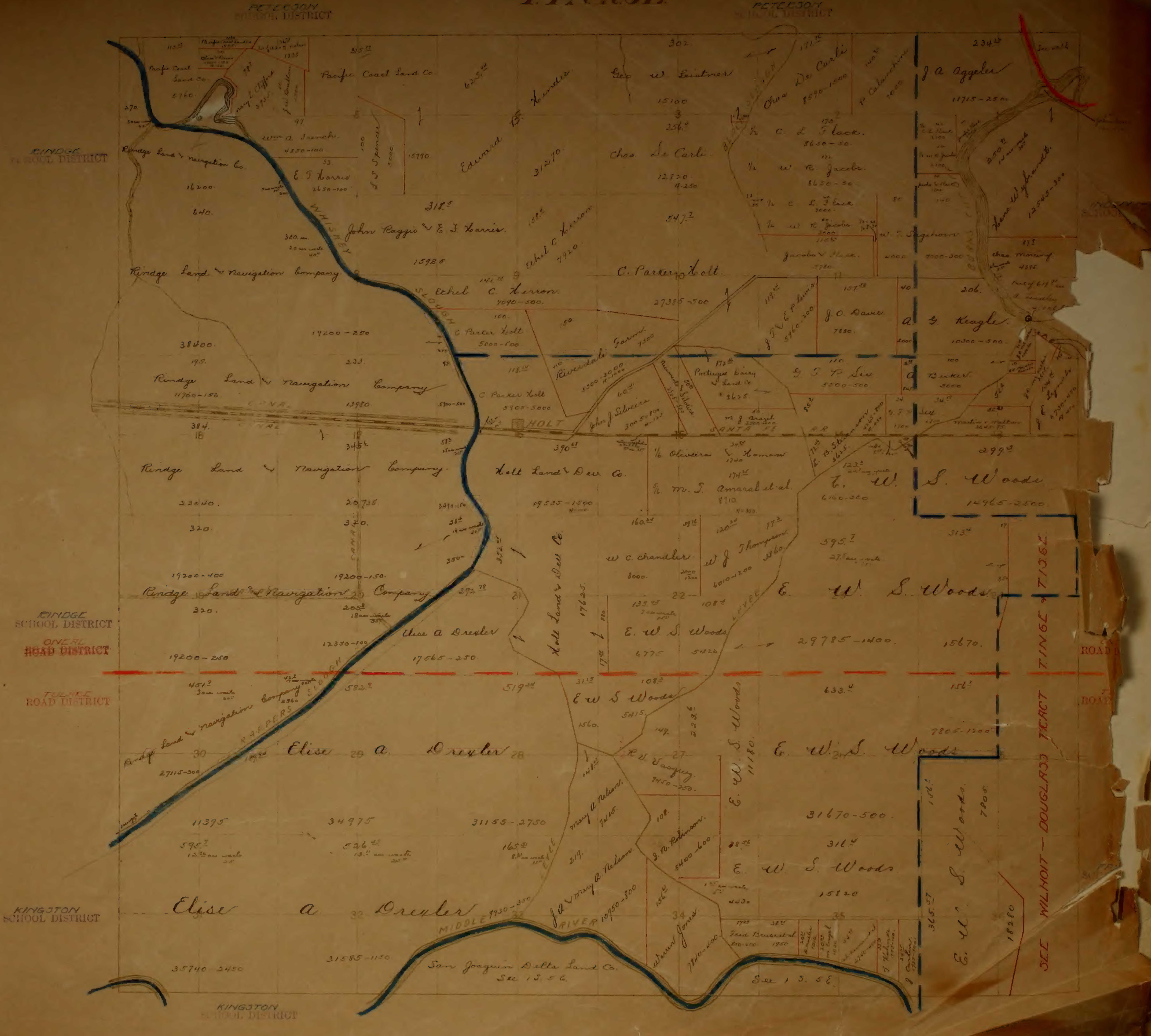
PETERSON SCHOOL DISTRICT
PETERSON SCHOOL DISTRICT
RINDGE SCHOOL DISTRICT
RINDGE SCHOOL DISTRICT
ONEAL ROAD DISTRICT
TULARE ROAD DISTRICT
KINGSTON SCHOOL DISTRICT
KINGSTON SCHOOL DISTRICT
Pacific Coast Land Co.
Pacific Coast Land Co.
Wm A. French
E. T. Harris
J. J. Spencer
Edward B. Saunders
Geo W. Leistner
Chas De Carli
Chas De Carli
C. L. Flack
W. R. Jacobs
J. A. Aggeler
Rena Weyhandt
Rindge Land & Navigation Co.
WHISKEY SLOUGH
John Raggio & E. T. Harris
Ethel C. Herron
Ethel C. Herron
C. Parker Holt
C. Parker Holt
C. Parker Holt
Rindge Land & Navigation Company
Rindge Land & Navigation Company
Rindge Land & Navigation Company
Rindge Land & Navigation Company
Rindge Land & Navigation Company
Riverside Farm
Portuguese Dairy & Land Co.
J. O. Davis
A. G. Keagle
G. T. P. Sev
Becker
John J. Silveira
HOLT
SANTA FE R.R.
CANAL
Holt Land & Dev. Co.
Holt Land & Dev. Co.
Oliveira & Homem
M. J. Amaral et al.
E. W. S. Woods
E. W. S. Woods
E. W. S. Woods
E. W. S. Woods
E. W. S. Woods
E. W. S. Woods
E. W. S. Woods
W. C. Chandler
W. J. Thompson
Elise A. Drexler
Elise A. Drexler
Elise A. Drexler
R. S. Vasquez
Mary A. Nelson
J. A. & Mary A. Nelson
J. N. Robinson
Warren Jones
San Joaquin Delta Land Co.
Sec 13. 5 E.
See 1 S. 5 E.
MIDDLE RIVER
TRAPPERS SLOUGH
SEE WILHOIT — DOUGLASS TRACT T1N6E & T1S6E
15100
12820
15790
31270
15925
27385-500
19200-250
38400
11700-150
13980
23040
20735
19535-1500
19200-400
19200-150
12350-100
17565-250
19200-250
29785-1400
15670
27115-300
11395
34975
31155-2750
31670-500
15820
35740-2450
31585-1150
14965-2300
18280
7805-1200

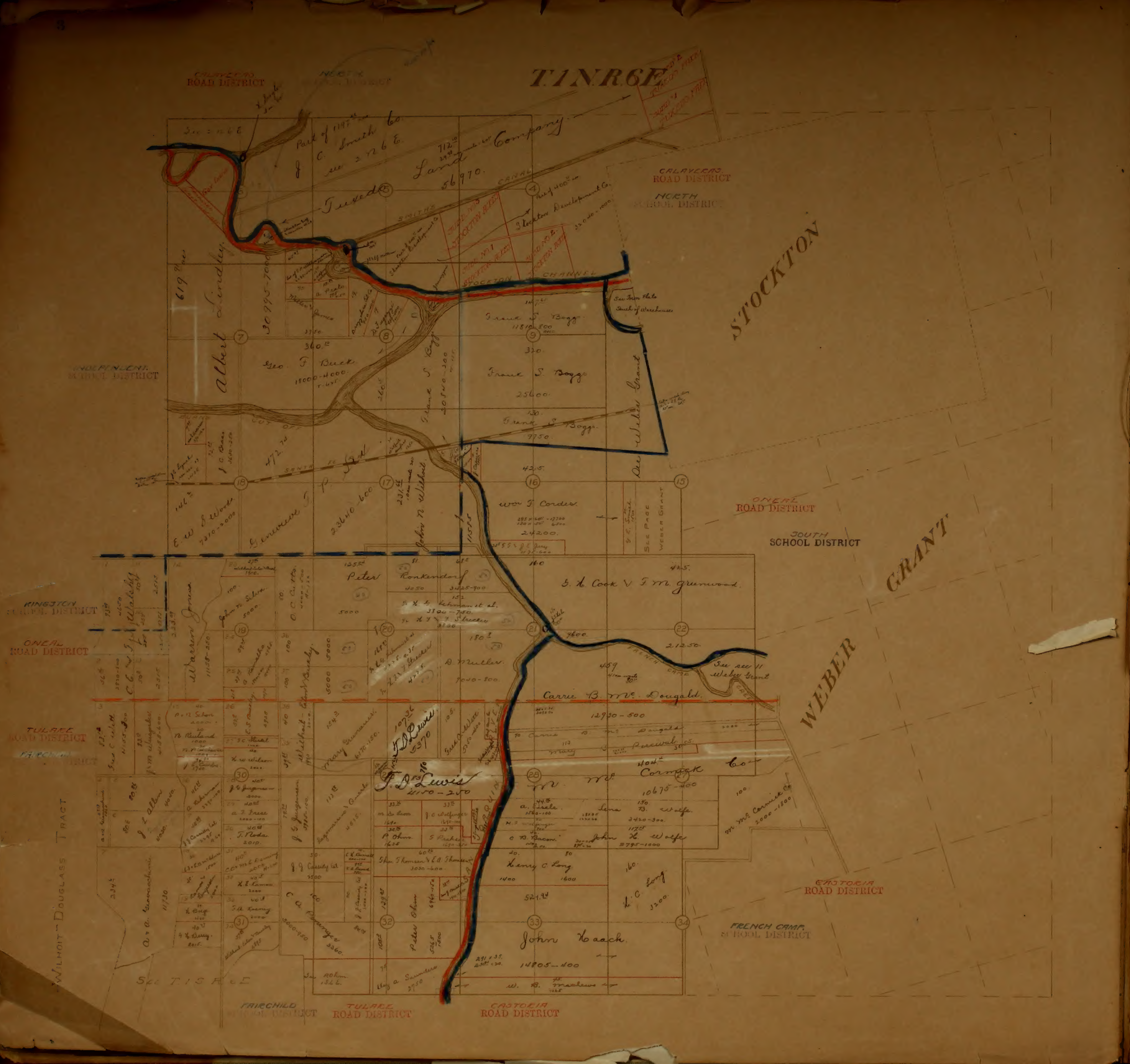
T.1N.R.6E.
CALAVERAS ROAD DISTRICT
NORTH SCHOOL DISTRICT
CALAVERAS ROAD DISTRICT
NORTH SCHOOL DISTRICT
STOCKTON
WEBER GRANT
INDEPENDENT SCHOOL DISTRICT
ONEAL ROAD DISTRICT
SOUTH SCHOOL DISTRICT
KINGSTON SCHOOL DISTRICT
ONEAL ROAD DISTRICT
TULARE ROAD DISTRICT
FAIRCHILD SCHOOL DISTRICT
CASTORIA ROAD DISTRICT
FRENCH CAMP SCHOOL DISTRICT
FAIRCHILD SCHOOL DISTRICT
TULARE ROAD DISTRICT
CASTORIA ROAD DISTRICT
WILHOIT-DOUGLASS TRACT
Sec. T.1S. R.6E.
Sec. 2 N 6 E.
Part of 1197 ac J. C. Smith Co. Sec. 2 N 6 E.
Tuxedo Land Company
712.10
56970.
SMITHS CANAL
STOCKTON CHANNEL
Part of 400 ac Stockton Development Co.
Stockton Development Co.
Stockton Acres
Albert Lindley
619 ac
30795-700
Geo. F. Buck
360.12
18000-4000
Frank S. Boggs
11810-800
320.
Frank S. Boggs
25600.
Frank S. Boggs
9750
Frank S. Boggs
20540-300
Weber Grant
Sec. Map of Weber Grant
CUT OFF
SANTA FE R.R.
472.76
J. C. Bass
E. W. S. Woods
7310-2000
Genevieve T. P. Ind
2360-600
231.62
John N. Wilhoit
115.75
425.
Wm. F. Cordes
24200.
160
Sec. Page Weber Grant
Peter Ronkendorf
4050
3425-900
5000
135.82
51
L. L. Lehman et al.
3300-750
180.6
D. Muller
7040-800
G. L. Cook & F. M. Greenwood
425.
4600.
21250.
459
FRENCH CAMP CREEK
See sec. 11 Weber Grant
Carrie B. McDougald
12930-500
Carrie B. McDougald
Mary G. Percival
McCormick Co.
404.0
10675-400
M. McCormick Co.
2000-1800
Warren Jones
11150-250
C. G. Walsh
John N. Silva
Mary Greenwood
F. D. Lewis
6370
F. D. Lewis
4150-200
J. L. Allen
A. A. Kinkenfeld
11730
C. A. Pennington
3360.
Peter Ohm
A. Sisele
Lena B. Wolfe
3450-300
John L. Wolfe
3795-1000
Henry C. Long
1400
1600
521.84
L. C. Long
3200
160
John Haack
14805-400
W. B. Mathews
Geo. A. Saunders
3750
SAN JOAQUIN RIVER
4
5
7
8
9
15
16
17
18
19
20
21
22
27
28
30
31
32
33
34

T.1N.R.7E

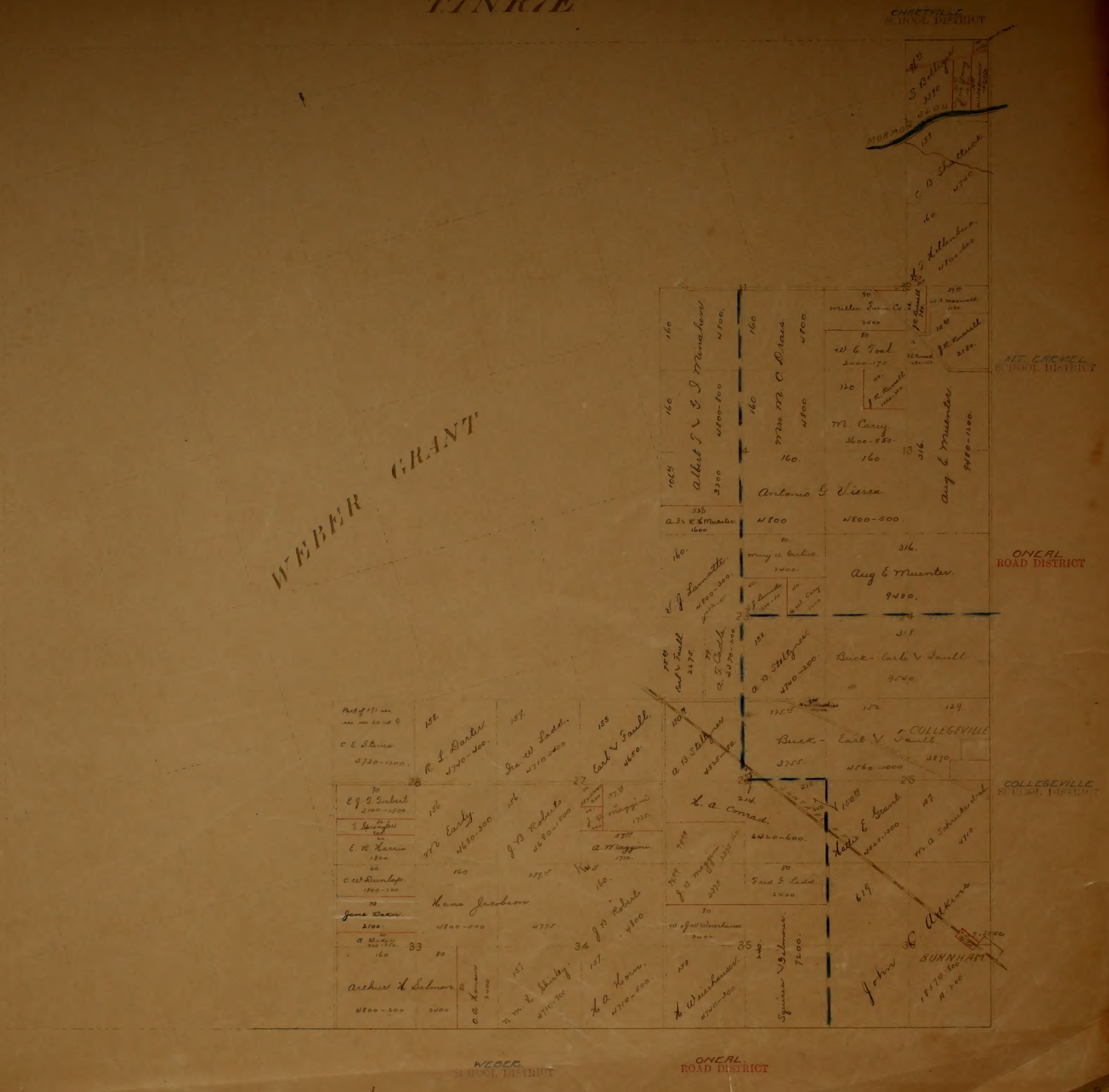
CHERRYVILLE SCHOOL DISTRICT
WEBER GRANT
MT. CARMEL SCHOOL DISTRICT
ONEAL ROAD DISTRICT
COLLEGEVILLE
COLLEGEVILLE SCHOOL DISTRICT
WEBER SCHOOL DISTRICT
ONEAL ROAD DISTRICT
BURNHAM
S. Bolliger
C. B. Shattuck
Albert T. & G. J. Minahan
Mrs M. C. Drais
Miller Farm Co.
W. E. Toal
M. Carey
Aug E. Muenter
Antonio G. Vierra
Mary A. Carlick
T. J. Lamotte
A. B. Stoltzner
Buck - Earle & Faull
C. E. Stever
R. L. Darter
Ira W. Ladd
Earl & Faull
E. J. & J. Tarbert
E. R. Harris
C. W. Dunlap
M. Early
J. B. Roberts
A. Maggini
L. A. Conrad
Hattie E. Grant
M. A. Schroeder
Hans Jacobson
Fred G. Ladd
Arthur H. Salmon
M. L. Shirley
L. A. Horn
L. Weierhauser
Squire V. Gilmore
John G. Adkins
28
27
26
25
33
34
35
36
13
24
23

T.1.N.R.8E.

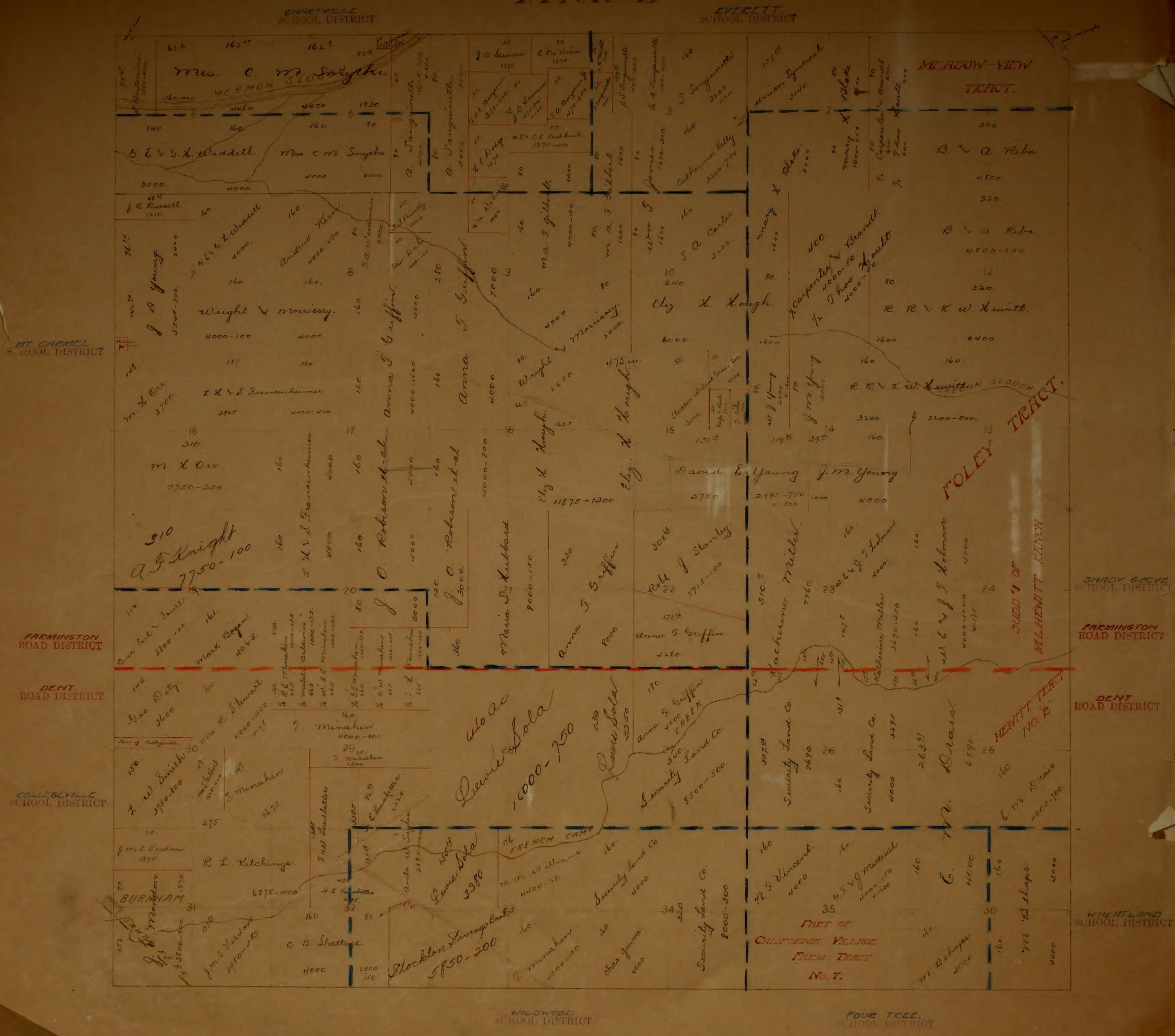
EVERETT SCHOOL DISTRICT
MT. CARMEL SCHOOL DISTRICT
FARMINGTON ROAD DISTRICT
DENT ROAD DISTRICT
COLLEGEVILLE SCHOOL DISTRICT
SHADY GROVE SCHOOL DISTRICT
WHEATLAND SCHOOL DISTRICT
WILDWOOD SCHOOL DISTRICT
FOUR TREE SCHOOL DISTRICT
MEADOW-VIEW TRACT.
Mrs. C. M. Forsythe
MORMON SLOUGH
G. E. & S. L. Waddell.
Mrs. C. M. Forsythe
A. Sanguinetti
S. Sanguinetti
Catherine Kelly
Mary L. Blake
B. & A. Riba
J. R. Russell
J. D. Young
Andrew Kerr
Wright & Morrissey.
Anna T. Griffin
S. A. Carter
Ely L. Hough.
L. Carpenter & Thos. Doult
R. R. & K. W. Hewitt.
HEWITT SLOUGH
M. L. Orr
L. L. & S. Frankenheimer
J. O. Robison et al
J. M. Young
David E. Young
FOLEY TRACT.
A. F. Knight 7750-100
Maria S. Hubbard
Robt. J. Stanley
Anna T. Griffin
Catherine Miller
SUBD. 1 OF M. L. HEWITT RANCH
Mark Bogart
T. Minahen
Lewis Sola
Security Land Co.
CREEK
N. Drais
HEWITT TRACT No. 2
E. M. Drais
J. M. Verdon
R. L. Kitchings
BURNHAM
C. B. Shattuck
FRENCH CAMP
Stockton Savings Bank 5850-200
N. G. Vincent
M. Behaps
PART OF CALIFORNIA VILLAGE FARM TRACT No. 7.

T.1N.R.9E.

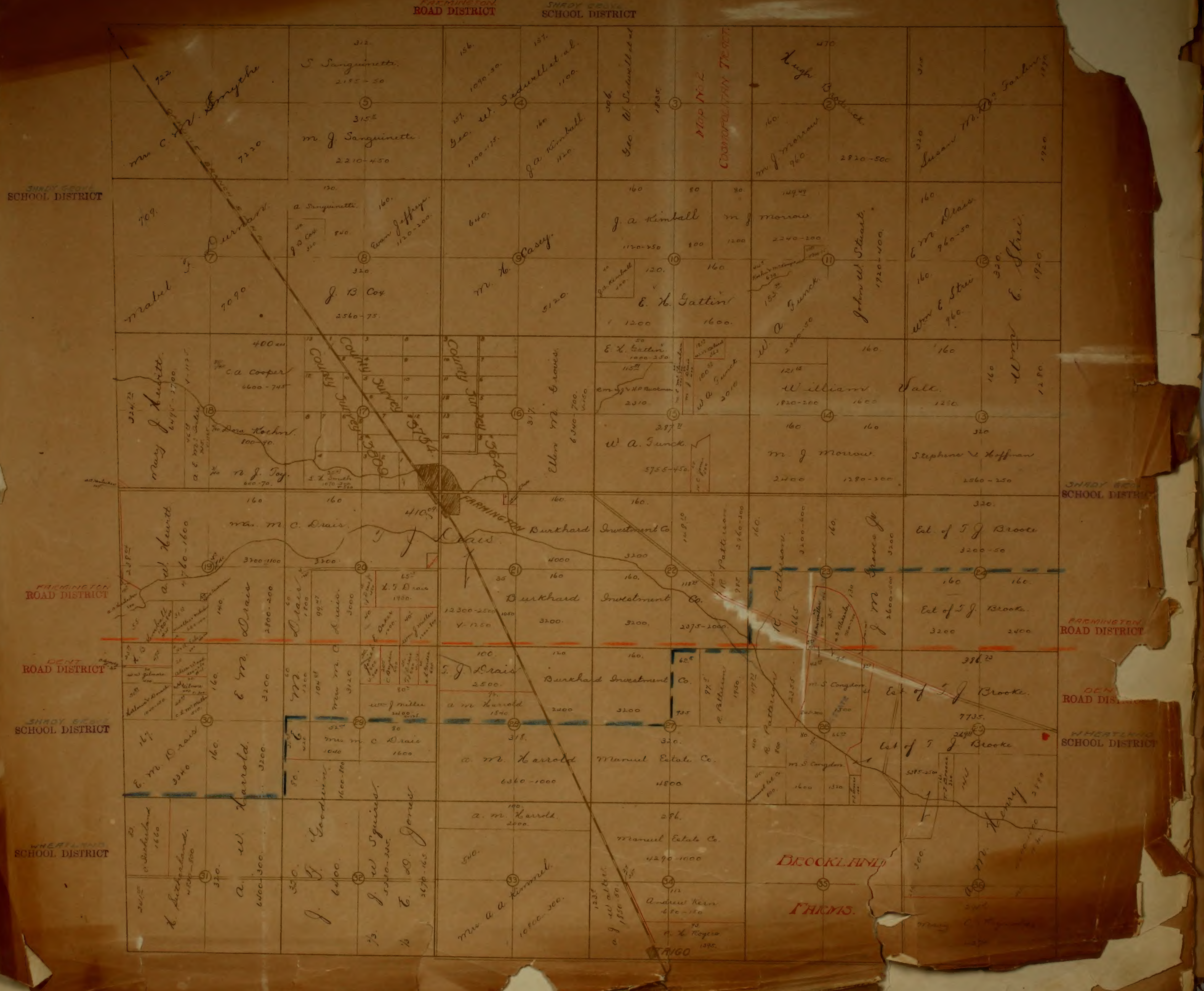
FARMINGTON ROAD DISTRICT
SHADY GROVE SCHOOL DISTRICT
Mrs C. W. Smythe
722
7220
S. Sanguinetti
2195-50
315
M. J. Sanguinetti
2210-450
Geo. W. Seawell et al.
J. A. Kimball
Geo. W. Seawell et al.
MAP No. 2 COSMOPOLITAN TRACT
Hugh Baldwick
M. J. Morrow
960
2820-500
Susan McFarlane
1920
Mabel G. Durham
7090
A. Sanguinetti
Evan Jeffreys
1120-200
J. B. Cox
2560-75
M. H. Casey
5120
640
J. A. Kimball
1120-250
M. J. Morrow
2240-200
E. H. Gattin
1200
1600
W. A. Funck
John W. Stuart
1920-400
E. M. Drais
960-50
Wm E. Streit
Wm E. Streit
1920
1280
Mary J. Hewitt
C. A. Cooper
6600-745
Mrs Dora Koehn
N. J. Toy
County Survey 3800
County Survey 3784
County Survey 3640
Ellen M. Groves
E. L. Gattin
W. A. Funck
5755-450
William Vale
1820-200
M. J. Morrow
2400
1280-300
Stephen L. Hoffman
2560-250
FARMINGTON
Mrs. M. C. Drais
T. J. Drais
Burkhard Investment Co
A. W. Hewitt
3200
4000
R. Patterson
J. M. Groves
Est. of T. J. Brooke
3200-50
Burkhard Investment Co.
12300-2500
3200
2075-1000
Est. of T. J. Brooke
3200
2400
DENT ROAD DISTRICT
E. M. Drais
M. C. Drais
Mrs M. C. Drais
Wm J. Miller
T. J. Drais
2500
A. M. Harrold
1540
Burkhard Investment Co.
2400
3200
R. Patterson
M. S. Congdon
Est. of T. J. Brooke
7735
SHADY GROVE SCHOOL DISTRICT
E. M. Drais
A. W. Harrold
3200
Mrs M. C. Drais
1040
1600
A. M. Harrold
6360-1000
Manuel Estate Co.
4800
M. S. Congdon
Est. of T. J. Brooke
A. M. Henry
WHEATLAND SCHOOL DISTRICT
WHEATLAND SCHOOL DISTRICT
K. Sutherland
A. W. Harrold
J. J. Goodwin
J. W. Squires
E. D. Jones
A. M. Harrold
2000
Manuel Estate Co.
4290-1000
Mrs A. A. Kimmel
10800-300
A. J. Walker
Andrew Kern
A. L. Rogers
BROOKLAND FARMS
A. M. Henry
Mary C. Mc...
TRIGO
1
2
3
4
5
6
7
8
9
10
11
12
13
14
15
16
17
18
19
20
21
22
23
24
25
26
27
28
29
30
31
32
33
34
35
36

T.2N.R.4E.

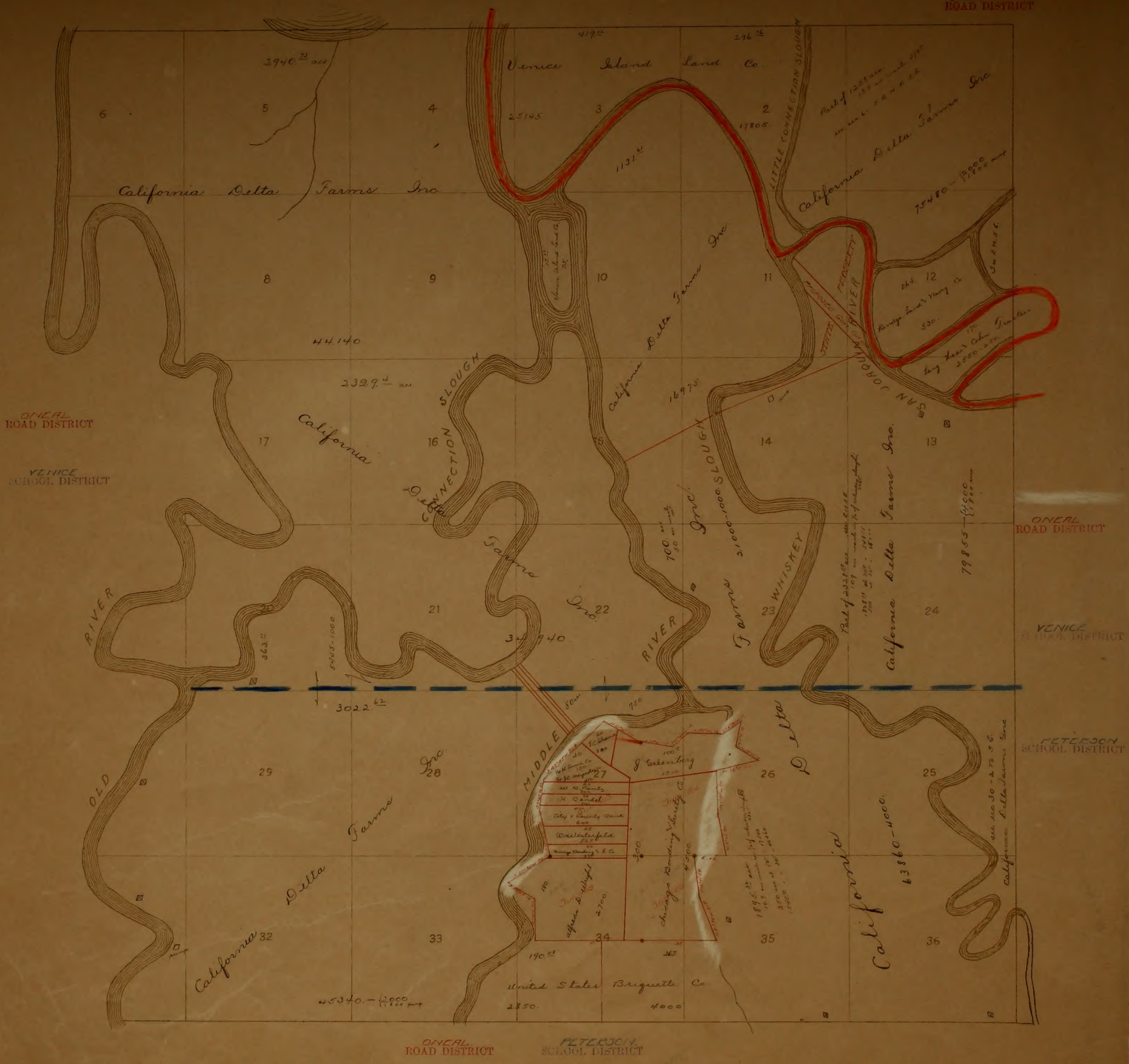
CALAVERAS
ROAD DISTRICT
ONEAL
ROAD DISTRICT
VENICE
SCHOOL DISTRICT
ONEAL
ROAD DISTRICT
VENICE
SCHOOL DISTRICT
PETERSON
SCHOOL DISTRICT
ONEAL
ROAD DISTRICT
PETERSON
SCHOOL DISTRICT
2940.72 ac
6
5
4
3
2
419.11
296.76
Venice Island Land Co.
25145
17805.
1131.61
California Delta Farms Inc
LITTLE CONNECTION SLOUGH
Part of 1255 acres
California Delta Farms Inc
75480 — 12000 / 1800
Venice Island Land Co.
8
9
10
11
12
California Delta Farms Inc
264
550.
170
2550
Long Lear & Cohn Trustees
PROPOSED GOV
PROPERTY
STATE
SAN JOAQUIN RIVER
44140
2329.4 ac
SLOUGH
CONNECTION
California
Delta
Farms
Inc.
16975.
17
16
15
14
13
California Delta Farms Inc.
79855 — 14000 / 1800
Inc.
Farms
21000-1000
SLOUGH
WHISKEY
700
RIVER
21
22
23
24
363.2
5445-1000
34940.
RIVER
3022.62
MIDDLE
50
750
OLD
29
28
27
26
25
Inc
Farms
Delta
California
20
J. C. Shaw
300
100
J Greenberg
1510
40
W H Sims Co
150
W. R. Penty
H. Bandel
City & County Bank
600
Westerfeld
525
Chicago Bonding & S. Co.
300
4500
180
Alfred D. Wright
2700
Chicago Bonding & Surety Co
1895.33 acres
63860-4000
California
Delta
California Delta Farms Inc
32
33
34
35
36
190.03
267
United States Briquette Co
2850.
4000
45340. — 12000 / 1800

T.2N.R.5E.

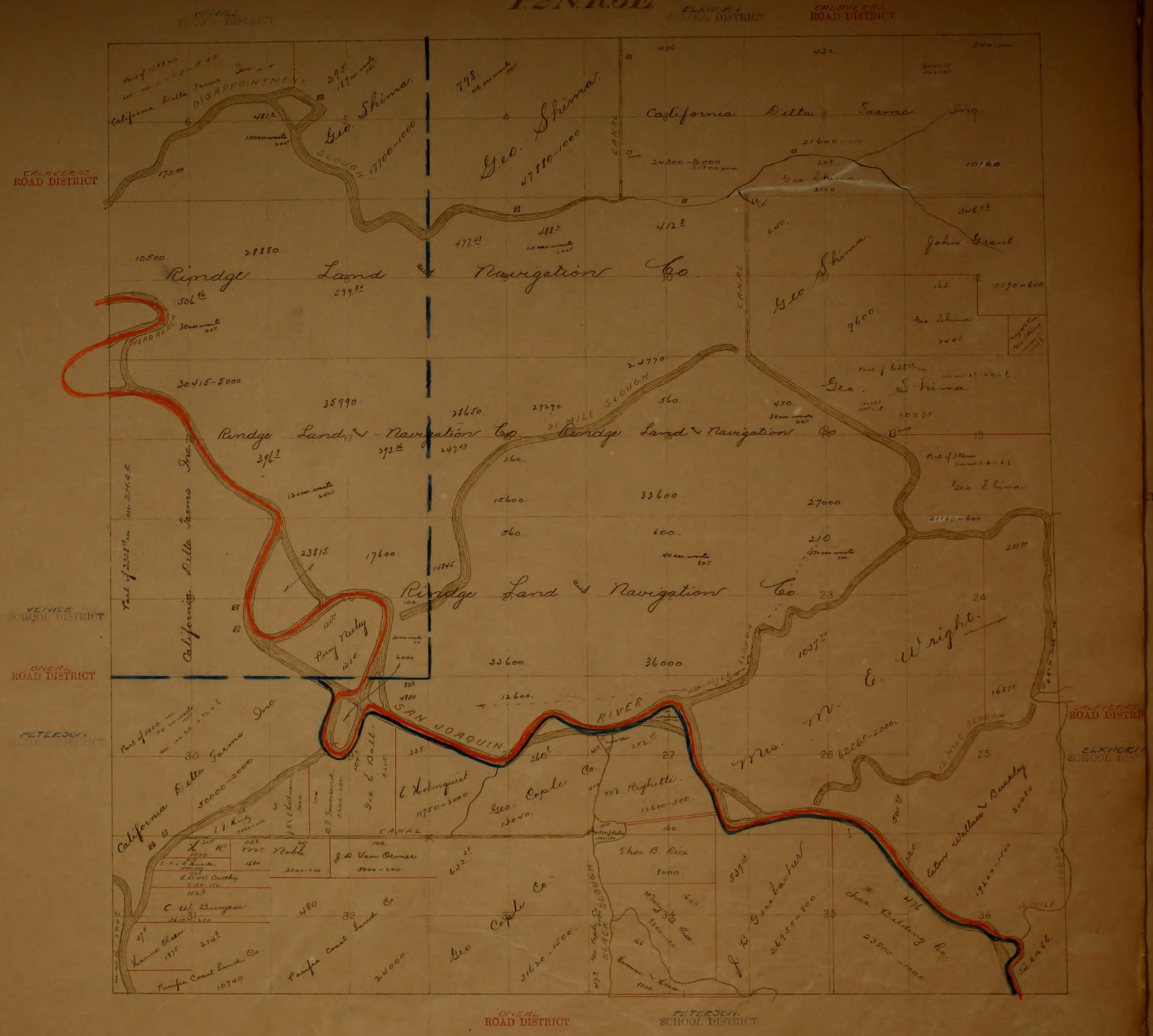
VENICE
SCHOOL DISTRICT
ELKHORN
SCHOOL DISTRICT
CALAVERAS
ROAD DISTRICT
CALAVERAS
ROAD DISTRICT
Part of 1088 acs in T. 2 N. R. 4 E.
California Delta Farms Inc.
DISAPPOINTMENT
SLOUGH
295.
189 acs waste 380
481.3
100 acs waste 200
175.00
Geo. Shima.
17700-1000
798.
46 acs waste 90
Geo. Shima.
47880-1000
CANAL
486
432
544
California Delta Farms Inc.
21600
24300-12000
11800
208.
Geo Shima.
3120.
10160
346.06
John Grant.
477.48
488.2
60 acs waste 120
412.8
640.
10500.
28880.
Rindge Land and Navigation Co.
506.96
599.84
30 acs waste 60
HEAD REACH
Geo Shima
163.
5190-600
9600
Geo Shima
2445.
CANAL
24770.
30415-5000
35990.
28650.
29290.
21 MILE SLOUGH
560.
450.
30 acs waste 60
Part of 638.05 acs
Geo. Shima
10575.
Rindge Land and Navigation Co.
Rindge Land and Navigation Co
396.9
393.36
247.83
260.
Part of 386 acs
Geo Shima
Part of 2328.00 acs in T. 2 N. R. 4 E.
California Delta Farms Inc.
120 acs waste 240
15600.
33600
27000.
21160-600
560.
600.
210
40 acs waste 80
170 acs waste
23815
17600.
14845.
281.50
Rindge Land and Navigation Co.
23
24
100.
121.74
Perry Neeley
121.6
6000
33600.
36000
1037.77
E. Wright.
ONEAL
ROAD DISTRICT
80.
4800
12600.
14 MILE SLOUGH
16875
CALAVERAS
ROAD DISTRICT
PETERSON
SCHOOL DISTRICT
Part of 1000 acs
50 acs waste 100
in T. 2 N. R. 4 E.
California Delta Farms Inc.
30
50000-2000
SAN JOAQUIN
RIVER
252.15
27
Mrs. M. E. Wright.
26 62265-2000.
25
ELKHORN
SCHOOL DISTRICT
12 MILE SLOUGH
235.
Geo E. Ball.
5215
E. Holmquist.
11750-2000.
Geo. Cople Co.
13040.
M. Righetti.
12600-500.
J. J. Kinty
3560-200
J. C. Keilman
3000
A. J. Townsend
5200-200
CANAL
160.
501.27
Eaton Wallace and Buckley
30080
L. R.
1555
E. F. & R. Knott
338
Mc Noble
1680
60
3000-200
100.
J. D. Van Ormer
5000-200
632.35
Thos B. Rice
8000.
539.13
J. B. Gerbacher
26955-800
320
19200-1500
L. D. Mc Carthy
2136-150
112.5
C. W. Burgess
31
3610 250
480
32
Pacific Coast Land Co.
Geo Cople Co.
Mary A. Rice
164.2
34
8200-100
35
Chas. Belding Co.
476
23800-1000
36
Sec 2 N 6 E.
14 MILE
SLOUGH
BLACK SLOUGH
Geo Cople Co.
166.
Kammer & Kaase
1300
31620-1500
24000
37.8
Hanna Olsen
1875
214.8
Pacific Coast Land Co.
10740.
ONEAL
ROAD DISTRICT
PETERSON
SCHOOL DISTRICT

2N5E

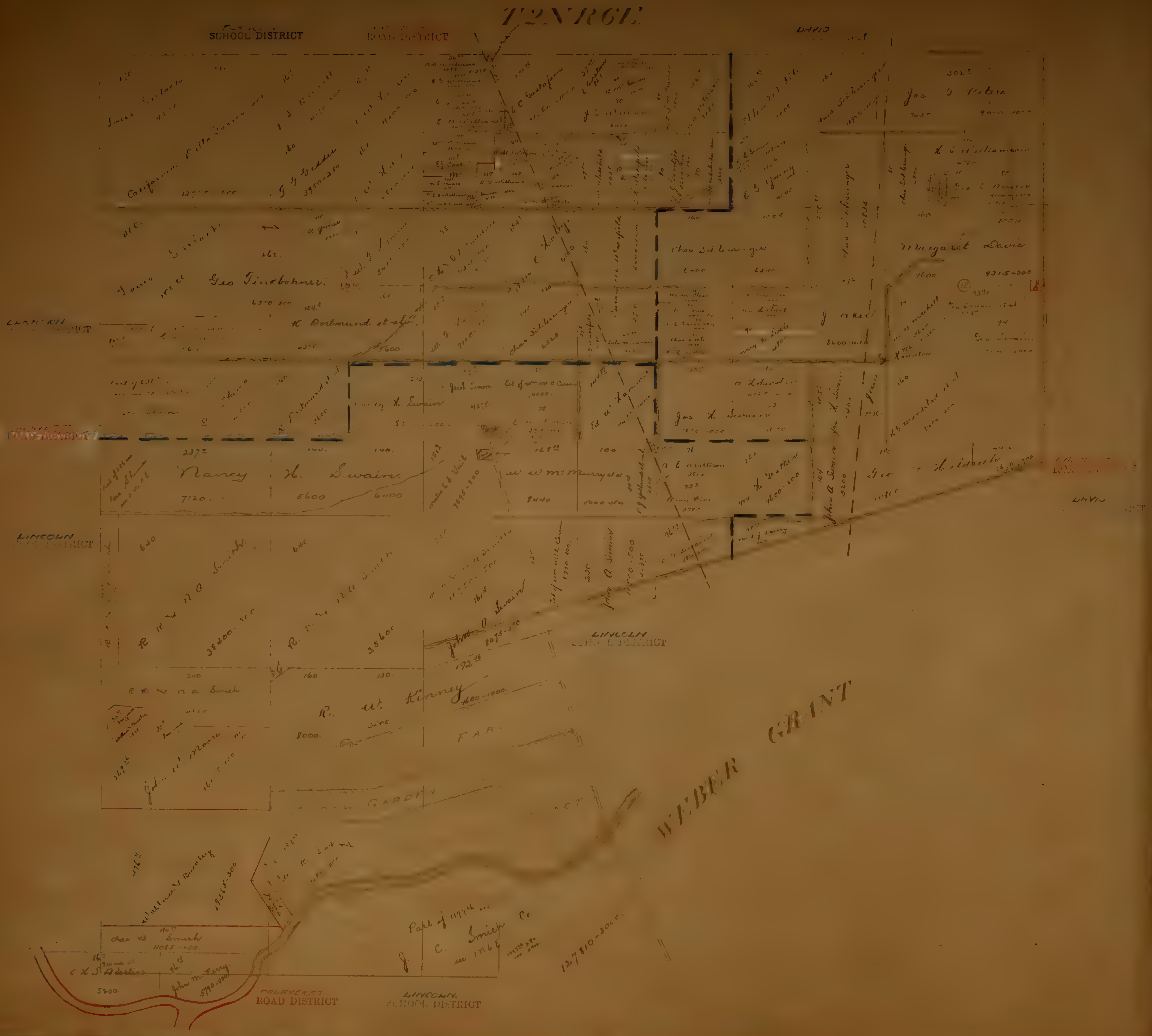
T2NR6E
SCHOOL DISTRICT
ROAD DISTRICT
DAVIS
California Bella [illegible]
12775-300
J. G. Geddes
3950-250
Geo Finkbohner.
6550 300
262.
124.2
K. Dortmund et al
5600.
E C Gustafson
E. J. Cook
E. G. Young
Chas Schlesinger
Chas Schlesinger
6525
Joe G. Peters
9000
L. E. Williamson
Margaret Davis
1600
9315-300
Jacob Simon
Est of Wm Mc Carson
4000.
Nancy H. Swain
Jos. H. Swain
Ed W. Harmon
Nancy H. Swain
7120.
5600
6400
237.2
W. W. McMurray
8440
John A. Swain
5200
Geo [illegible]
LINCOLN
SCHOOL DISTRICT
R. K. & N. A. Smith
38400. 500
R. K. & N. A. Smith
2560.
John A. Swain
8075-250
192
LINCOLN
SCHOOL DISTRICT
R. K. & N. A. Smith
R. W. Kinney
4680-1000.
8000.
John W. Moore
FAR
GARDEN
WEBER GRANT
Wallace V Bewley
28365-300
Chas. V. S. Smith
11085-400
C. & S. Martin
5200.
John M. Perry
Part of 11974
C. Smith Co
sec 1 T6 E
127810-3000
CALAVERAS
ROAD DISTRICT
LINCOLN
SCHOOL DISTRICT

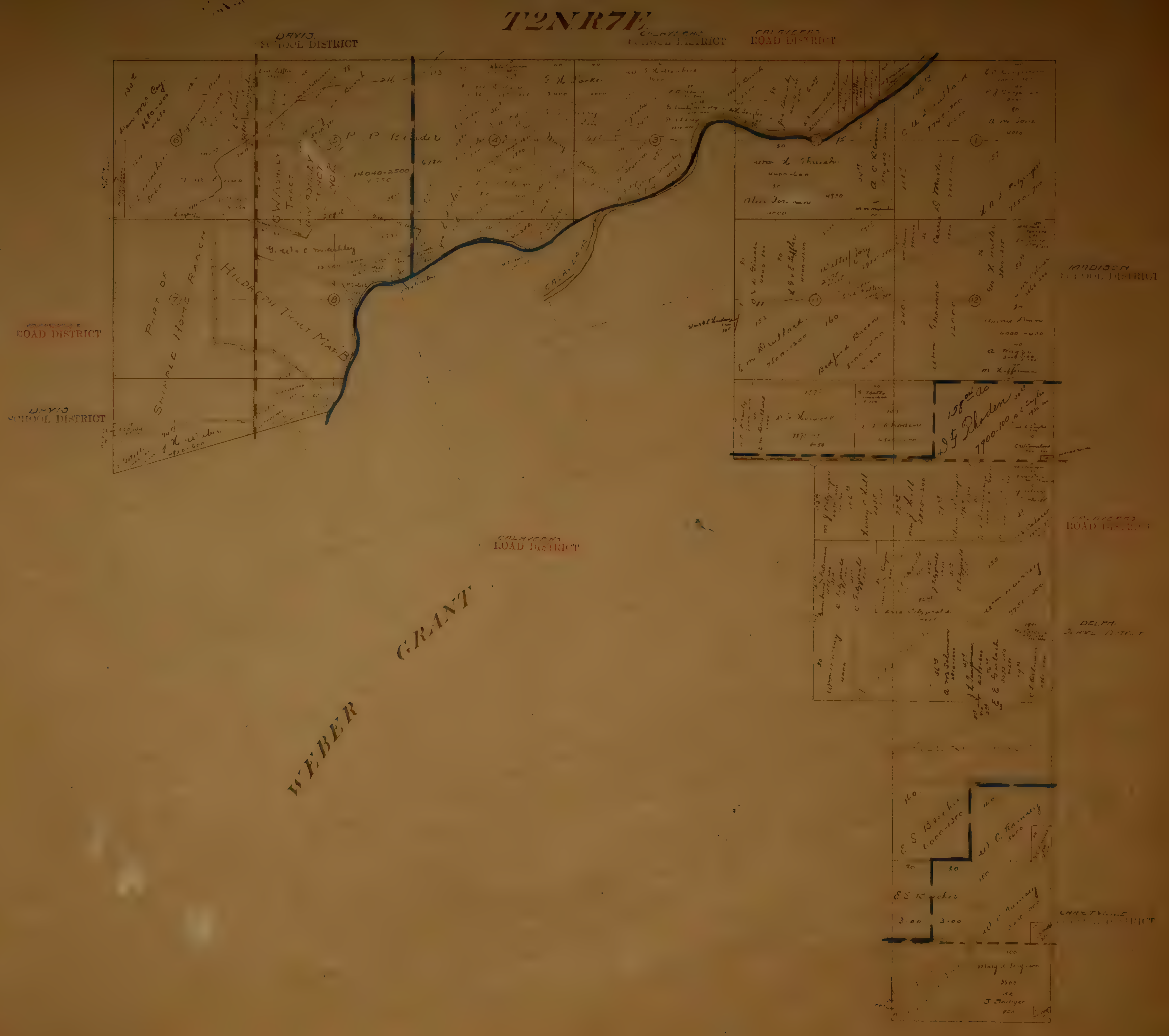
T2N.R.7E.
DAVIS SCHOOL DISTRICT
CALAVERAS SCHOOL DISTRICT
CALAVERAS ROAD DISTRICT
ROAD DISTRICT
DAVIS SCHOOL DISTRICT
MADISON SCHOOL DISTRICT
CALAVERAS ROAD DISTRICT
DELPH SCHOOL DISTRICT
CALAVERAS ROAD DISTRICT
WEBER GRANT
PART OF SHIPPLE HOME RANCH
HILDRETH TRACT MAP B
CALAVERAS
P. P. Reader
14040-2500
G. W. Ashley Tract
Wm. L. Thrush
4000-600
A. C. Kleinecke
Alice Jorgensen
E. M. Drullard
7600-1300
Bedford Bacon
Carrie D. Martin
Emma Thomas
W. H. Miller
W. C. Ramsey
E. S. Beecher
6000-1300
E. S. Beecher
J. Rhoden
7900-1000
J. H. Weber
Mary A. Ingram
1
3
4
5
6
7
8
11
12

NW¼ T2N R8E

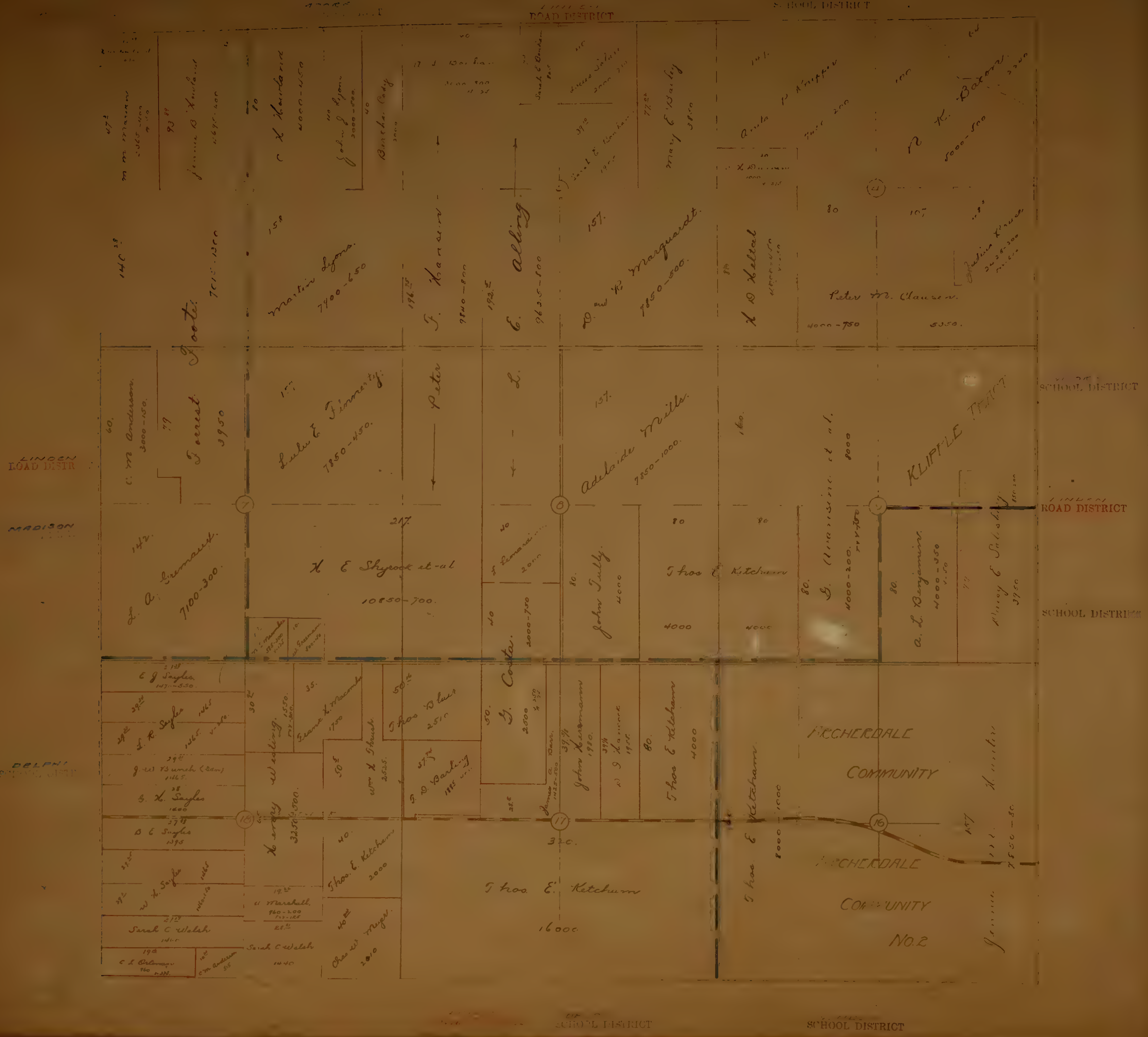
ROAD DISTRICT
SCHOOL DISTRICT
M M Mason
47
140
James B Howland
93
C H Howland
4000-450
80
John J Lyons
3000-500
Bertha Cody
2000
Martin Lyons
7400-650
158
Forrest Foote
7015-1300
3950
F. Hansen
7840-800
196
Peter
E. Alling
L.
9625-500
192
Sarah E Bonham
Louis Salari
Sarah E Bonham
39
Mary E Bailey
3850
77
O. and R Marquardt
7850-500
157
Anita P Knipper
100
R K Baxon
5000-500
H D Keltal
88
Julius Kraus
Peter M. Clausen
4000-750
5350
80
107
C M Anderson
3000-150
60
77
Lulu E Finnerty
7850-450
157
Adelaide Mills
7850-1000
157
160
G Armstrong et al
8000
KLIPFLE TRACT
LINDEN ROAD DISTR
MADISON
LINDEN ROAD DISTRICT
SCHOOL DISTRICT
7
8
9
L A Lemaire
7100-300
142
H E Shyrock et-al
10850-700
217
G. Costa
2000-750
40
John Tully
4000
80
Thos E Ketchum
4000
80
4000
G Armstrong
4000-200
80
A L Benjamin
4000-350
80
Mary E Salsbury
3750
77
E J Sayles
1470-550
L R Sayles
1465
J W Bunch (Sam)
1465
S H Sayles
1600
B E Sayles
1395
W H Sayles
1465
Sarah C Walsh
1410
C L Orleman
960
C M Anderson
515
Sarah C Walsh
1440
DELPHI
Henry Wedling
3250-500
1550
30
Frank H Macomb
1750
35
Wm H Thrush
2525
50
Thos Blair
2510
50
J D Barling
1885
37
Thos. E. Ketchum
2000
40
H Marshall
960-200
19
Chas W Meyer
2010
40
G. Costa
2500
50
James A Barr
1425-500
John Herrmann
1980
39
J Hancock
1955
39
Thos E Ketchum
4000
80
Thos E Ketchum
16000
320
Thos E Ketchum
8000-1000
ARCHERDALE COMMUNITY
ARCHERDALE COMMUNITY NO.2
18
17
16
157
7550-80
SCHOOL DISTRICT
SCHOOL DISTRICT

NE¼ T2N R8E

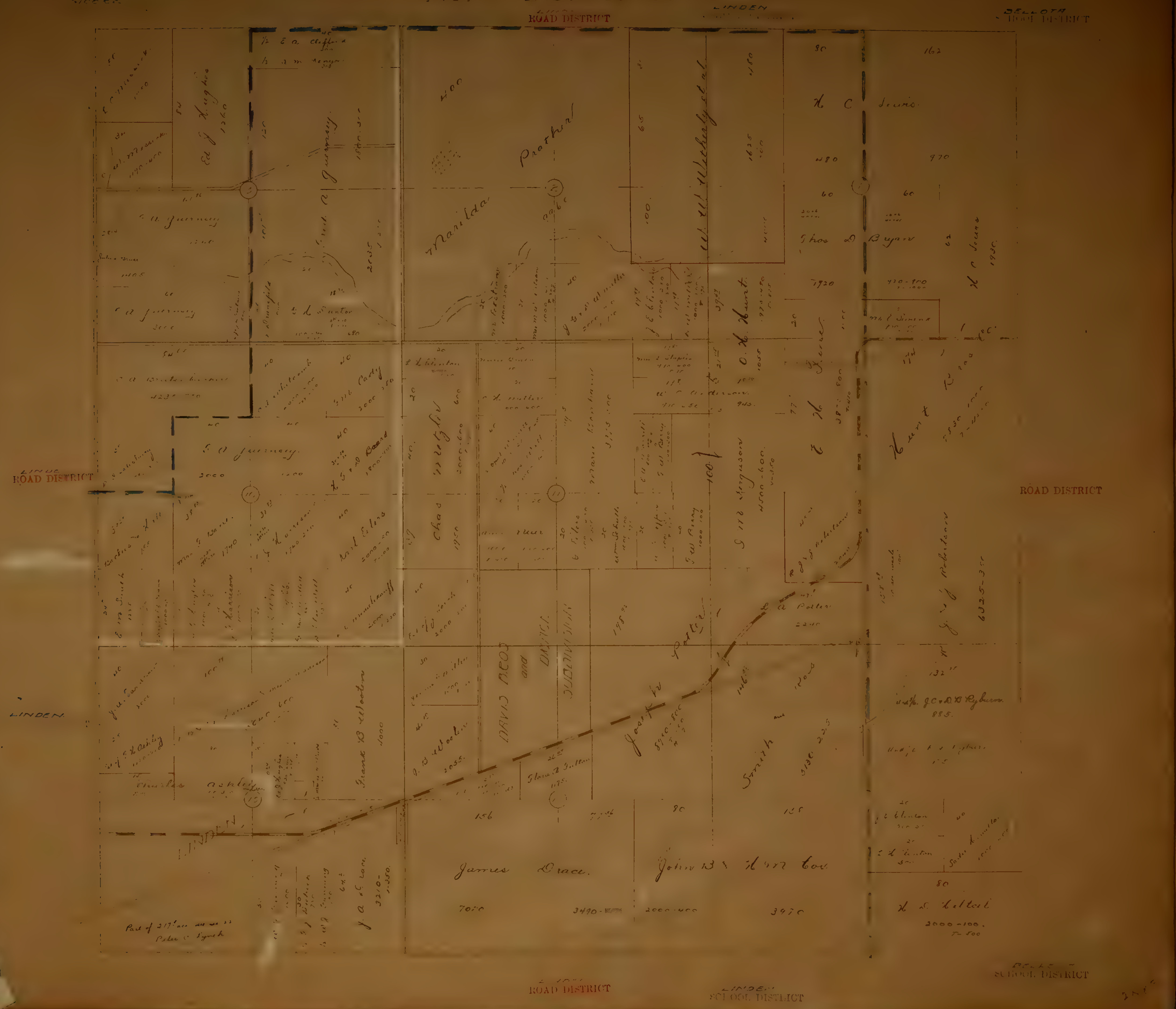

LINDEN ROAD DISTRICT
LINDEN
BELLOTA SCHOOL DISTRICT
Ed J. Hughes
Matilda Prather
W. W. Weatherly et al
H. C. Lewis
Thos. D. Bryan
C. A. Gurney
G. W. Ferguson
O. H. Hunt
E. H. Lane
Hunt Bros.
Chas. Wetzlin
L. A. Potter
Joseph W. Potter
Smith Ross
DAVID BROS. and DAVID MANNING
J. B. Wooten
Frank B. Wooten
Charles Ashley
James Grace
John B. & H. M. Cox
H. L. Hilton
ROAD DISTRICT
LINDEN
LINDEN SCHOOL DISTRICT
SCHOOL DISTRICT
Part of 217 acs

SW¼ T2NR8E

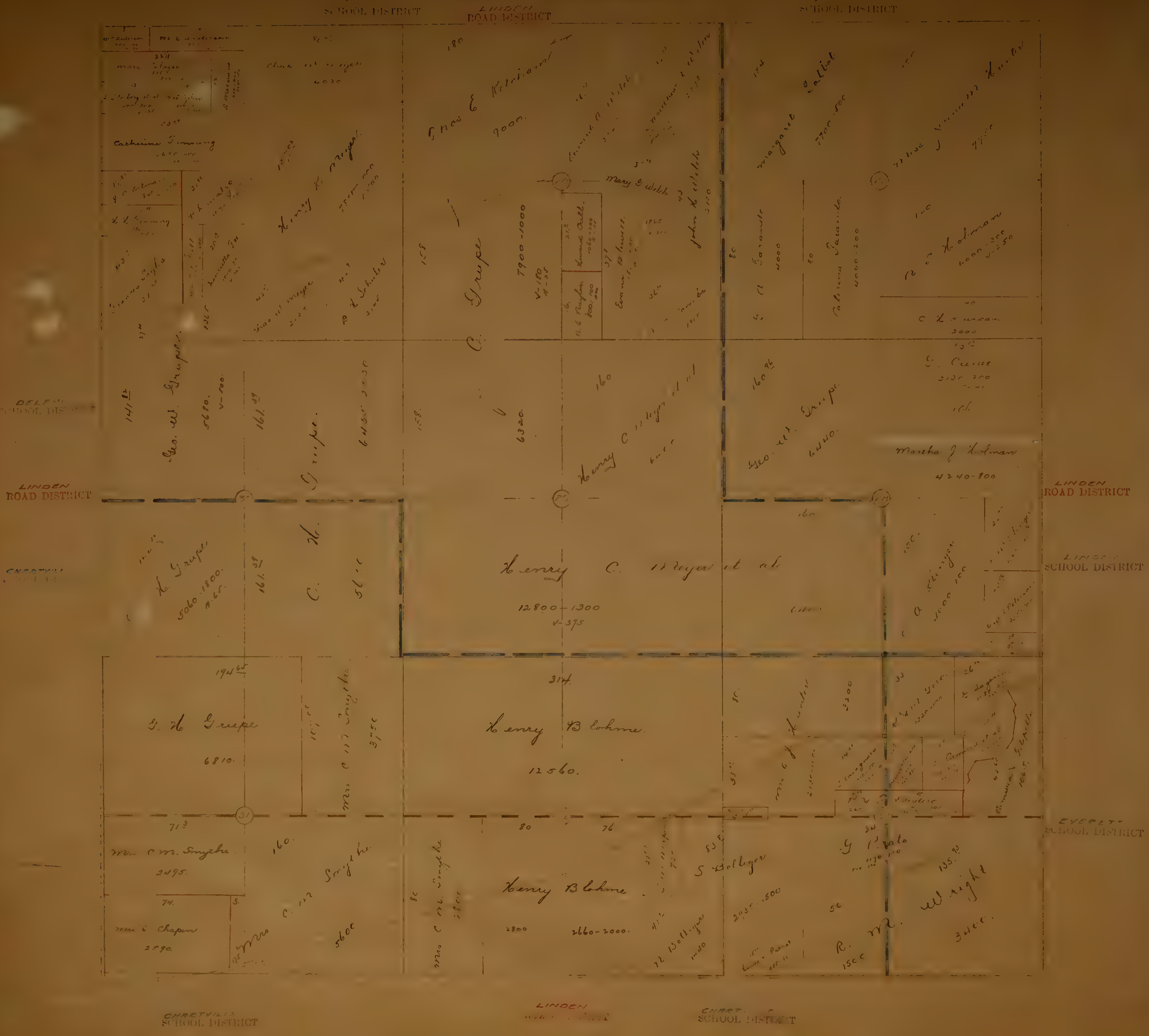
SCHOOL DISTRICT
LINDEN
ROAD DISTRICT
SCHOOL DISTRICT
DELFT
SCHOOL DISTRICT
LINDEN
ROAD DISTRICT
LINDEN
ROAD DISTRICT
LINDEN
SCHOOL DISTRICT
EVERETT
SCHOOL DISTRICT
CHRETVILLE
SCHOOL DISTRICT
LINDEN
CHRET
SCHOOL DISTRICT
Chas E Ketcham
9000
Catherine Timmung
Henry H. Meyer
Margaret Talbot
Mary E Welch
John H Welch
C. Grupe
7900-1000
R T Holman
C L Duncan
3000
Geo. W. Grupe
5680
141⁸²
161⁵⁹
C. W. Grupe
6320
Henry C Meyer et al
160
Geo. W. Grupe
6440
160⁹⁶
Martha J Holman
4240-800
Henry C. Meyer et al.
12800-1300
V-375
H. Grupe
5060-1800
C. H.
G. H. Grupe
6810
194⁶⁵
Mrs C M Smythe
Henry Blohme
12560.
314
Mrs C M Smythe
2495
160
71³
80
76
Mrs C M Smythe
Mrs C M Smythe
Mrs C Chapin
2590
74
5600
Henry Blohme
2800
2660-2000
S Bolliger
M Bolliger
G Prato
R. M. Wright
3400
135.⁹²
1500

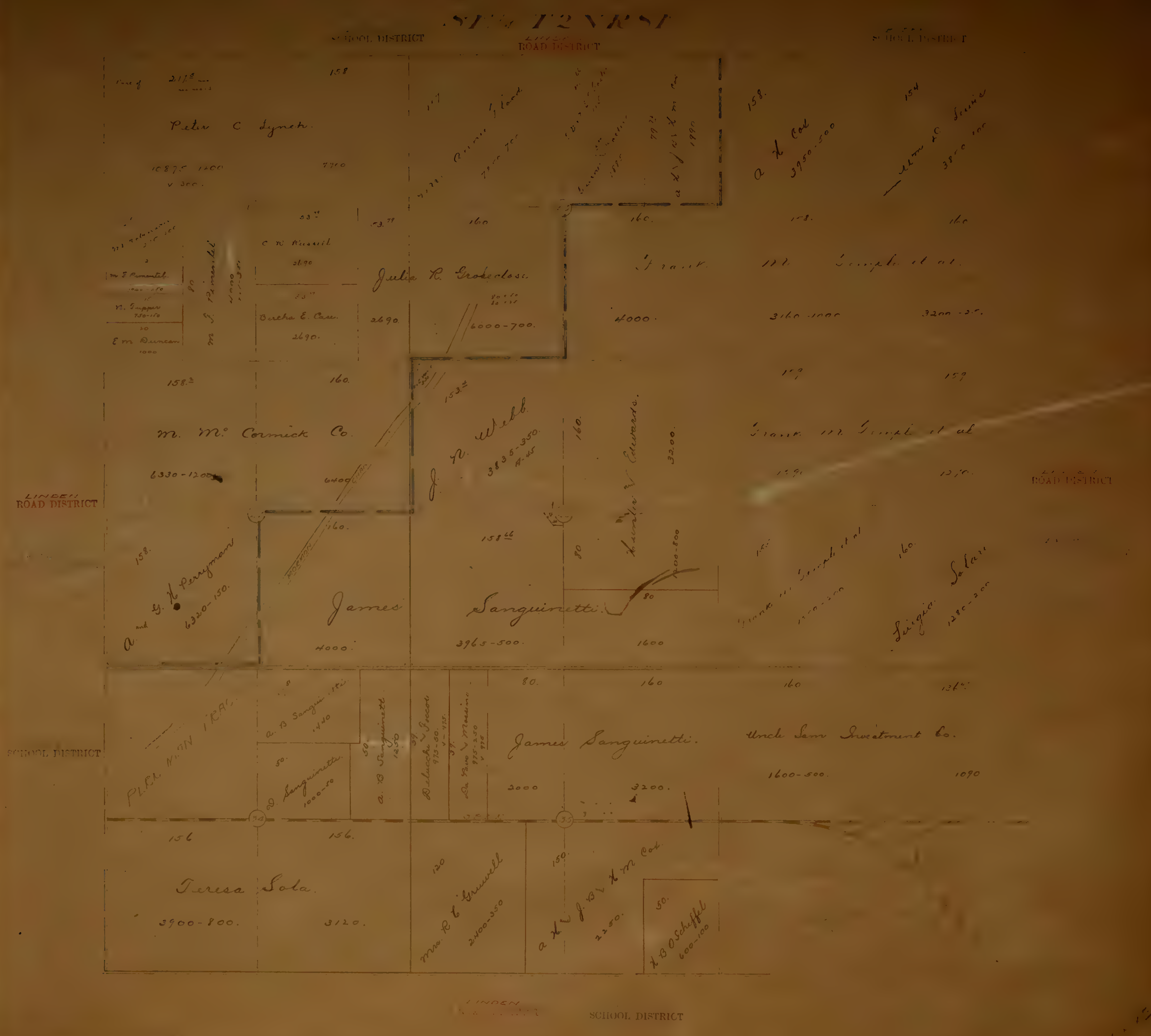
T2 N R8 E
SCHOOL DISTRICT
LINDEN ROAD DISTRICT
SCHOOL DISTRICT
Peter C Lynch
158
217½
10875 1200
v 300.
7710
C W Russell
2690
Bertha E. Case.
2690.
M F Pimentel
N. Tupper
750-150
E M Duncan
1000
M F Pimentel
80
Julia R. Grokeclose.
6000-700.
2690.
160
A L Cox
3950-500
158.
154
160.
158.
160
Frank M Temple et al.
4000.
3160-1000
3200
158.3
160.
M. McCormick Co.
6330-1200
6400
153.4
J. R. Webb
3835-350
A-45
160.
Edwards
3200.
Frank M Temple et al
159
LINDEN ROAD DISTRICT
158.
A and G. H. Perryman
6320-150.
160.
158.66
80
James Sanguinetti.
4000.
3965-500.
1600
80
Frank M Temple et al
160.
Luigia Sola
1280-200
SCHOOL DISTRICT
PLEMAN TRACT
A. B Sanguinetti
1440
50.
D. Sanguinetti
1000-50
50.
A. B Sanguinetti
1250
39.
Delucchi & Foccoli
975-50.
V-475.
39.
La Pavo & Massino
975-250
80.
160
James Sanguinetti.
2000
3200.
160
126
Uncle Sam Investment Co.
1600-500.
1090
34
35
156
156.
Teresa Sola.
3900-800.
3120.
120
Mrs. R C Gruwell
2400-350
150.
A L and J. B & L M Cox
2250.
50.
L B O Scheffel
600-100
LINDEN
SCHOOL DISTRICT

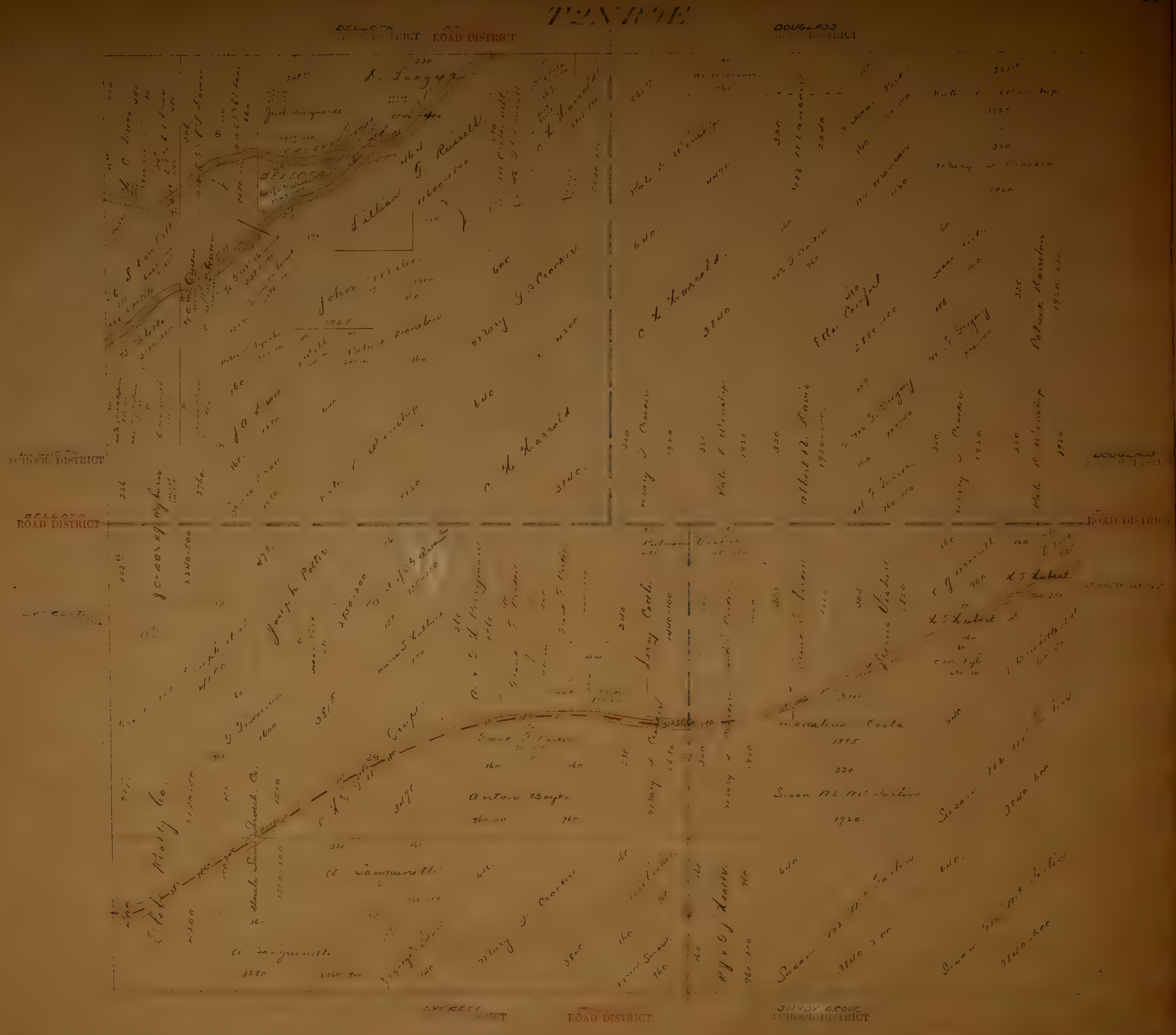
T2NR9E
BELLOTA
ROAD DISTRICT
DOUGLASS
DISTRICT
BELLOTA
SCHOOL DISTRICT
BELLOTA
ROAD DISTRICT
DOUGLASS
ROAD DISTRICT
EVERETT
ROAD DISTRICT
SHADY GROVE
SCHOOL DISTRICT
Lillian G. Russell
11600-1500
BELLOTA
C. H. Harrold
3840
Kate K. Winship
Mary G. Crocker
Ella Comfort
Albert W. Lewis
Joseph L. Potter
L. J. Hubert
Madalena Costa
1885
Susan M. McFarlin
1920
Anton Boyke
A. Sanguinetti
1280
Mary J. Crocker
3840-600

T.3N.R.4E.

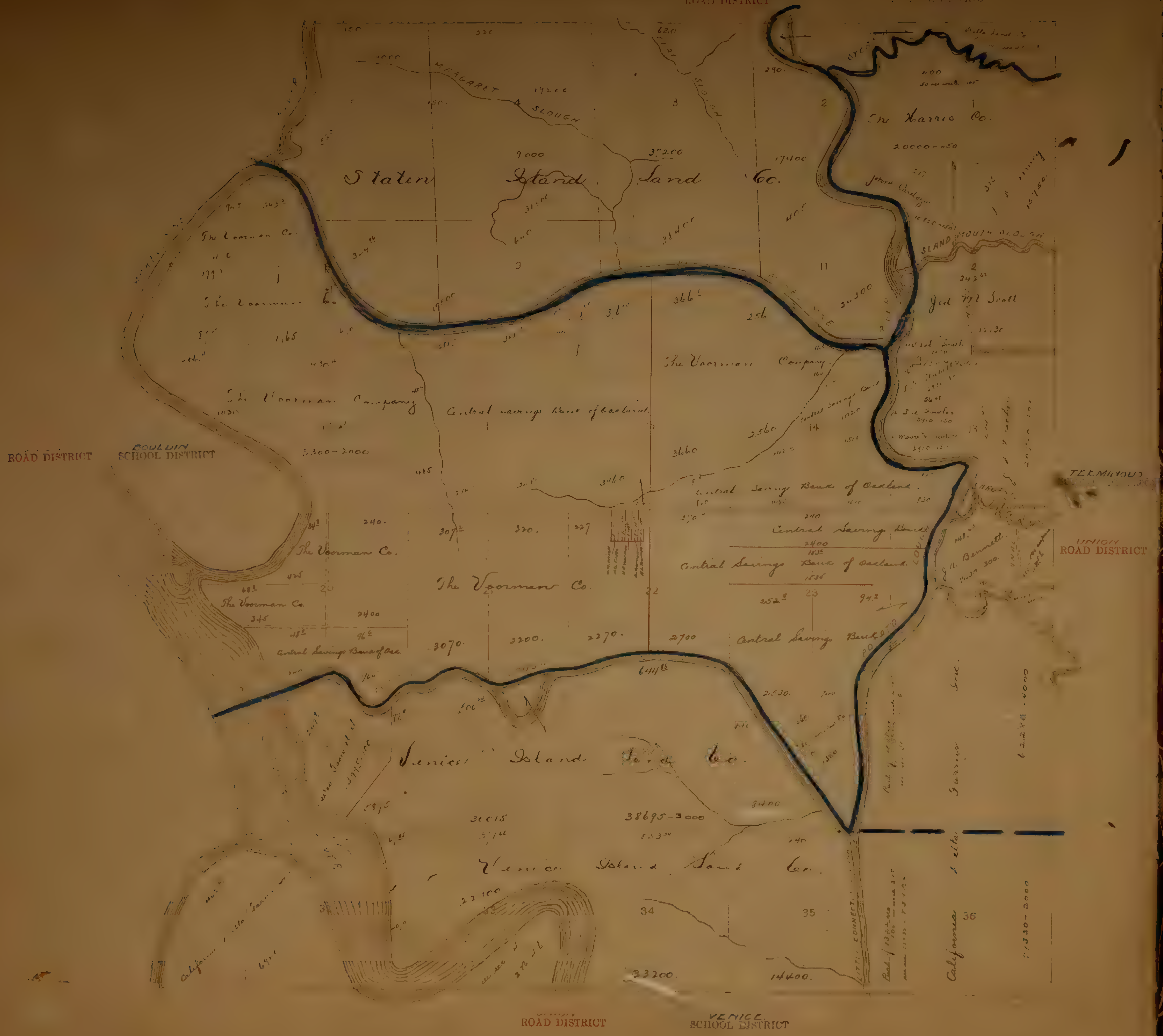
ROAD DISTRICT
TURNER
DISTRICT
Staten Island Land Co.
MARGARET SLOUGH
The Harris Co.
ISLAND MOUTH SLOUGH
The Lorman Co.
The Voorman Co.
The Voorman Company
Central Savings Bank of Oakland
Central Saving Bank
Jed M. Scott
J. R. Bennett
ROAD DISTRICT
BOULDIN
SCHOOL DISTRICT
TERMINOUS
UNION
ROAD DISTRICT
Venice Island Land Co.
California
CONNECTION
ROAD DISTRICT
VENICE
SCHOOL DISTRICT
2
3
11
14
13
20
21
22
23
34
35
36

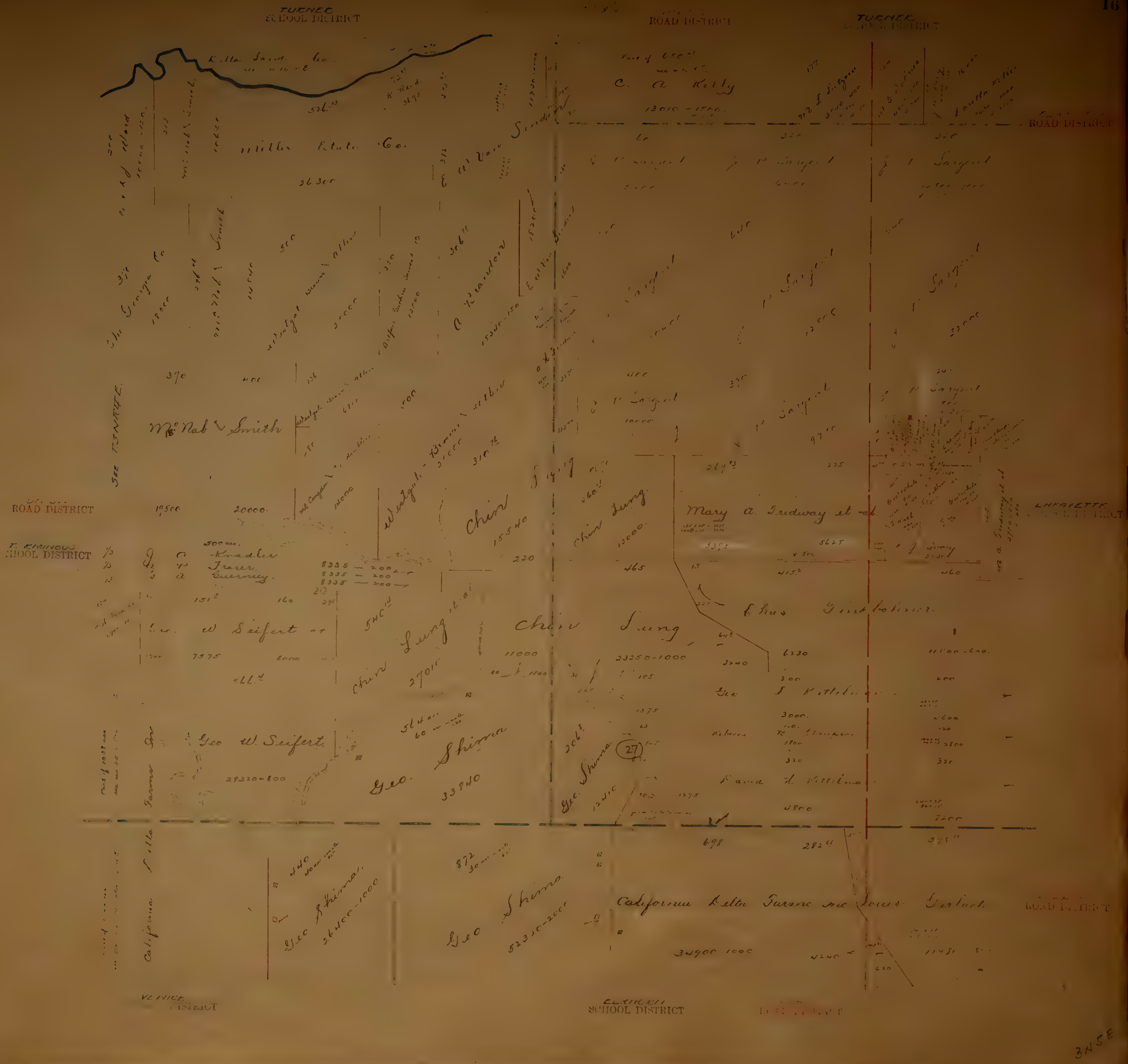
TURNER SCHOOL DISTRICT
ROAD DISTRICT
TURNER SCHOOL DISTRICT
ROAD DISTRICT
Rindge Land Co.
C. A. Kelly
13010 - 1500
Miller Estate Co.
56300
J. P. Sargent
McNab & Smith
See T5N R4E
ROAD DISTRICT
19500
20000
T. KIMINOUS SCHOOL DISTRICT
J. A. Kreider
J. A. Fraser
J. A. Guernsey
8335 — 200
8335 — 200
8335 — 200
Chin Lung
15540
Chin Lung
13000
Mary A. Tredway et al.
LAFAYETTE SCHOOL DISTRICT
Chas Ginkbohner
Geo. W. Seifert
7575
Chin Lung
11000
23250-1000
Chin Lung et al
27010
Geo. W. Seifert
28320-800
Geo. Shima
33840
Geo. Shima
27
Geo. Shima
26400-1000
Geo. Shima
52350-2000
California Delta Farms inc Lower Jones Tract
34900 1000
California Delta Farms
ROAD DISTRICT
VENICE DISTRICT
ELKHORN SCHOOL DISTRICT
ROAD DISTRICT
3N5E

N.W.¼ T.3N.R.6E.

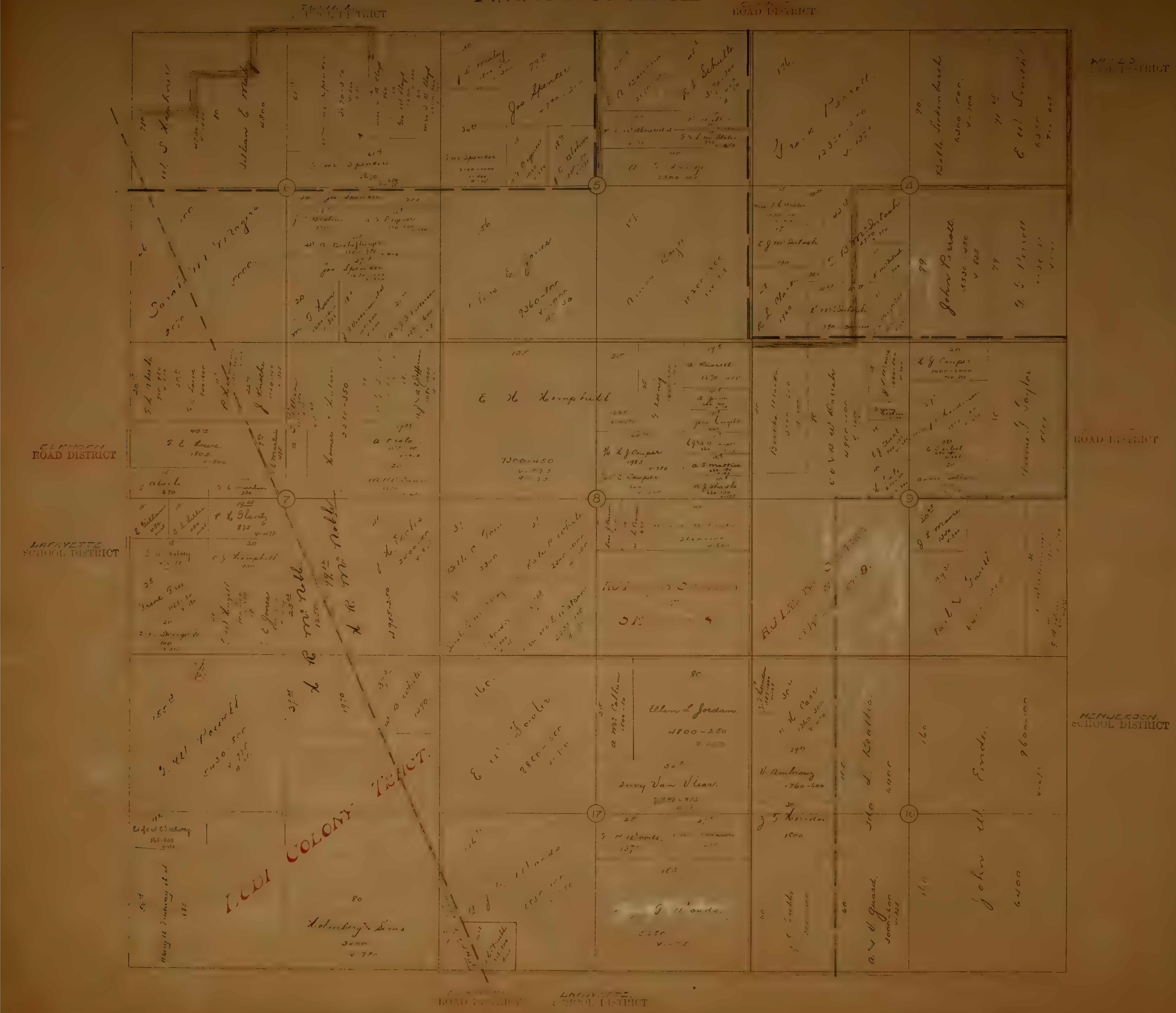
ROAD DISTRICT
SCHOOL DISTRICT
ROAD DISTRICT
ELKHORN
ROAD DISTRICT
LAFAYETTE
SCHOOL DISTRICT
ROAD DISTRICT
HENDERSON
SCHOOL DISTRICT
ROAD DISTRICT
LAFAYETTE
SCHOOL DISTRICT
6
5
4
7
8
9
17
16
Joe Spencer
E H Hemphill
T E Lowe
John Parrott
Ellen L Jordan
4800-250
Lucy Van Vleet
John W Ende
LODI COLONY TRACT
R K McNoble
J W Powell
E W Fowler

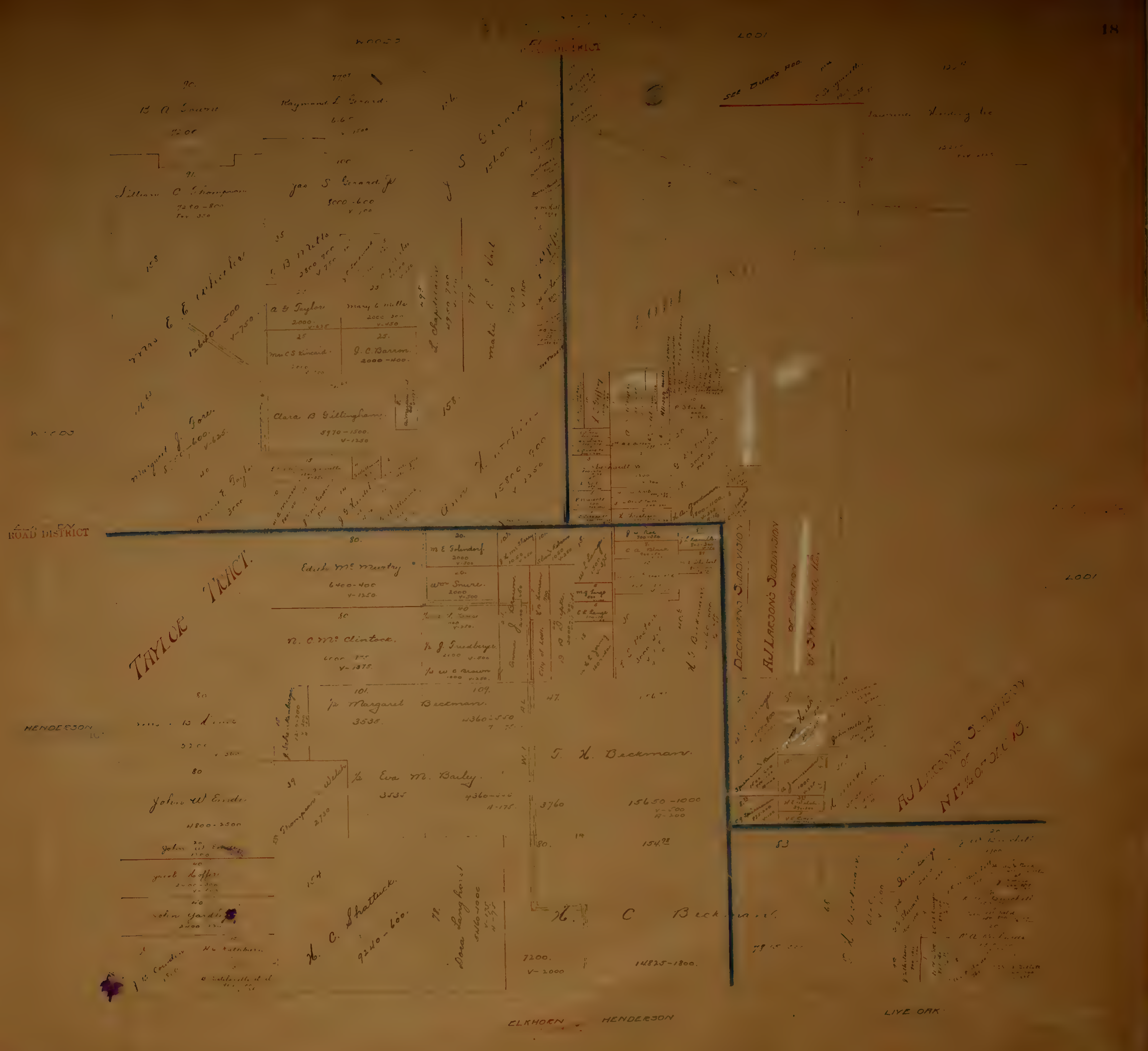
WOODS
ROAD DISTRICT
LOOP
SEE BURR'S ROD.
90.
B. A. Gerard
7200
Raymond L. Gerard
66
91.
Lillian C. Thompson
7280-800
100
Jas. S. Gerard Jr.
3000-600
J. S. Gerard
1540
E. B. Mello
2800
a. E. Taylor
2000
Mary E. Mello
2000
25
Mrs. C. S. Kincaid
J. C. Barron.
2000-400.
L. Chapdelaine
Mahi E. P. Vail
Clara B. Gillingham
5970-1500.
V-1250
E. E. Wheeler
12640-500
V-750
158
Margaret J. Fore
ROAD DISTRICT
80.
Edith McMurtry
6400-400
V-1250
m. E. Solandorf
2000
V-500
wm Smure
2000
V-500
N. C. McClintock.
V-1875
J. J. Guedberger
W. C. Brown
TAYLOR TRACT
101.
½ Margaret Beckman.
3535
4360-550
109.
HENDERSON
80
John W. Emde
4800-2500
½ Eva M. Bailey
3535
4360
Thompson
2730
T. H. Beckman.
3760
15650-1000
V-500
H-200
80.
154.93
H. C. Shattuck.
9240-600.
Dora Langhorst
H. C. Beckman
7200.
V-2000
14825-1800.
DECKMAN'S SUBDIVISION
A. J. LARSON'S SUBDIVISION OF PORTION OF SW ¼
A. J. LARSON'S SUBDIVISION OF NEWCOMB TRACT
47.
53
LOOP
ELKHORN
HENDERSON
LIVE OAK

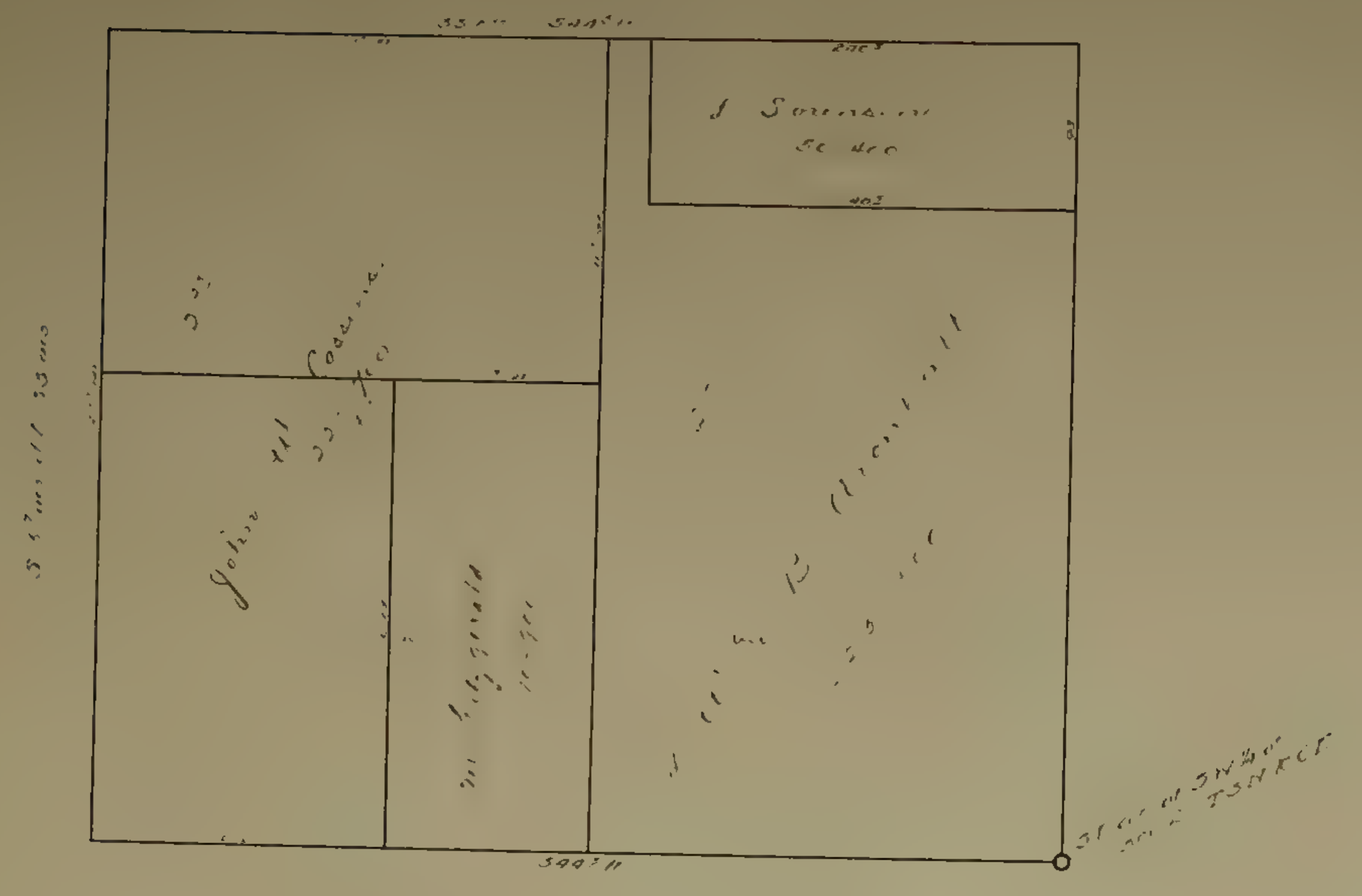
J Sorensen
402
John

S.W.¼ T3NR6E.

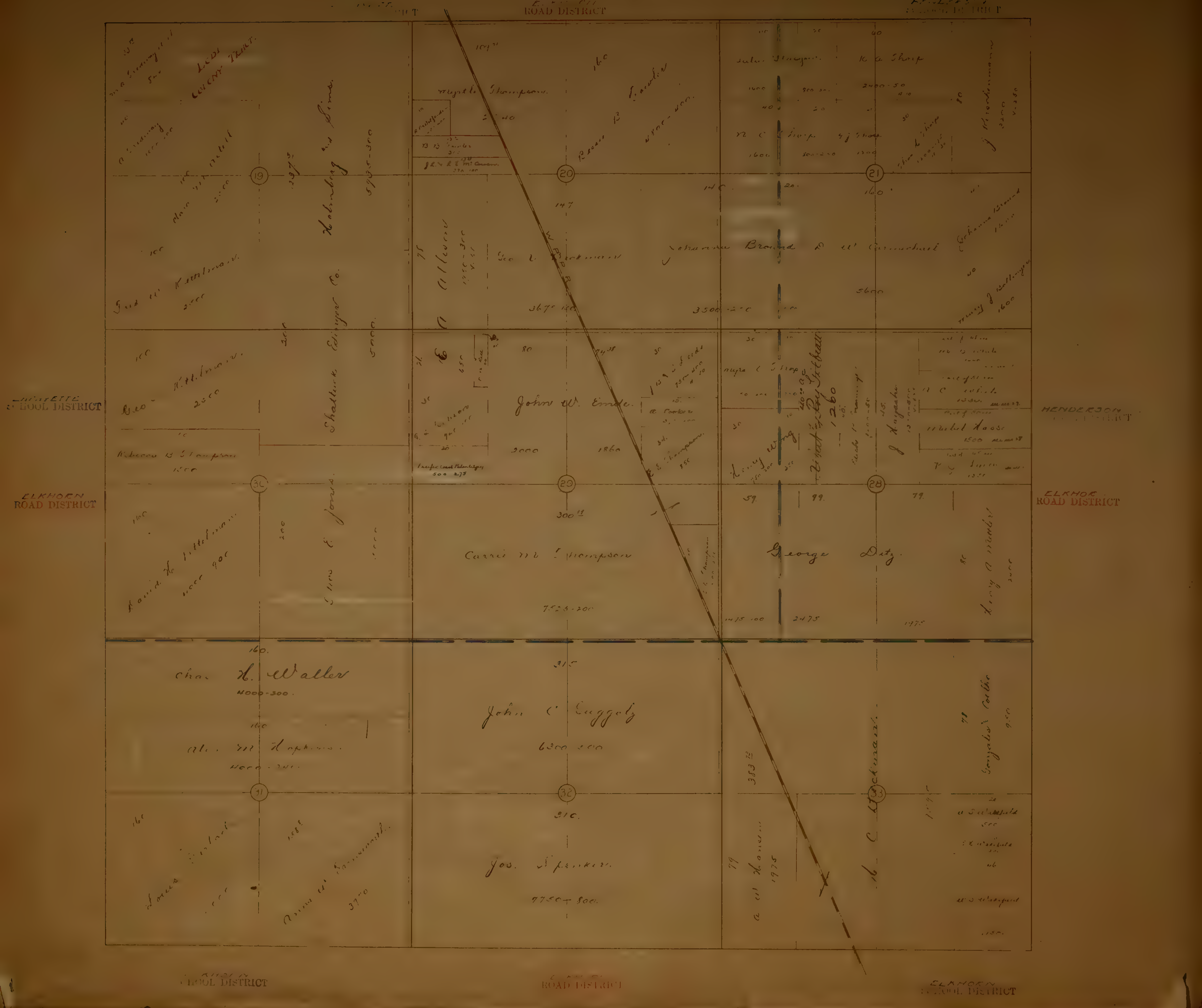
ROAD DISTRICT
LAFAYETTE SCHOOL DISTRICT
ELKHORN ROAD DISTRICT
HENDERSON SCHOOL DISTRICT
ELKHORN ROAD DISTRICT
SCHOOL DISTRICT
ROAD DISTRICT
ELKHORN SCHOOL DISTRICT
LODI COLONY TRACT
Myrtle Thompson
Geo. L. Beckman
Johanna Brand
D. W. Carmichael
Shattuck Edinger Co.
John W. Emde
George Detz
Carrie M. Thompson
Chas. H. Waller
John C. Suggoli
Jos. Spenker
W. P. R.R.
19
20
21
29
28
30
31
32
33
4000-300
6300-200
7750+800
2475
1260

SE¼ T3N R6E

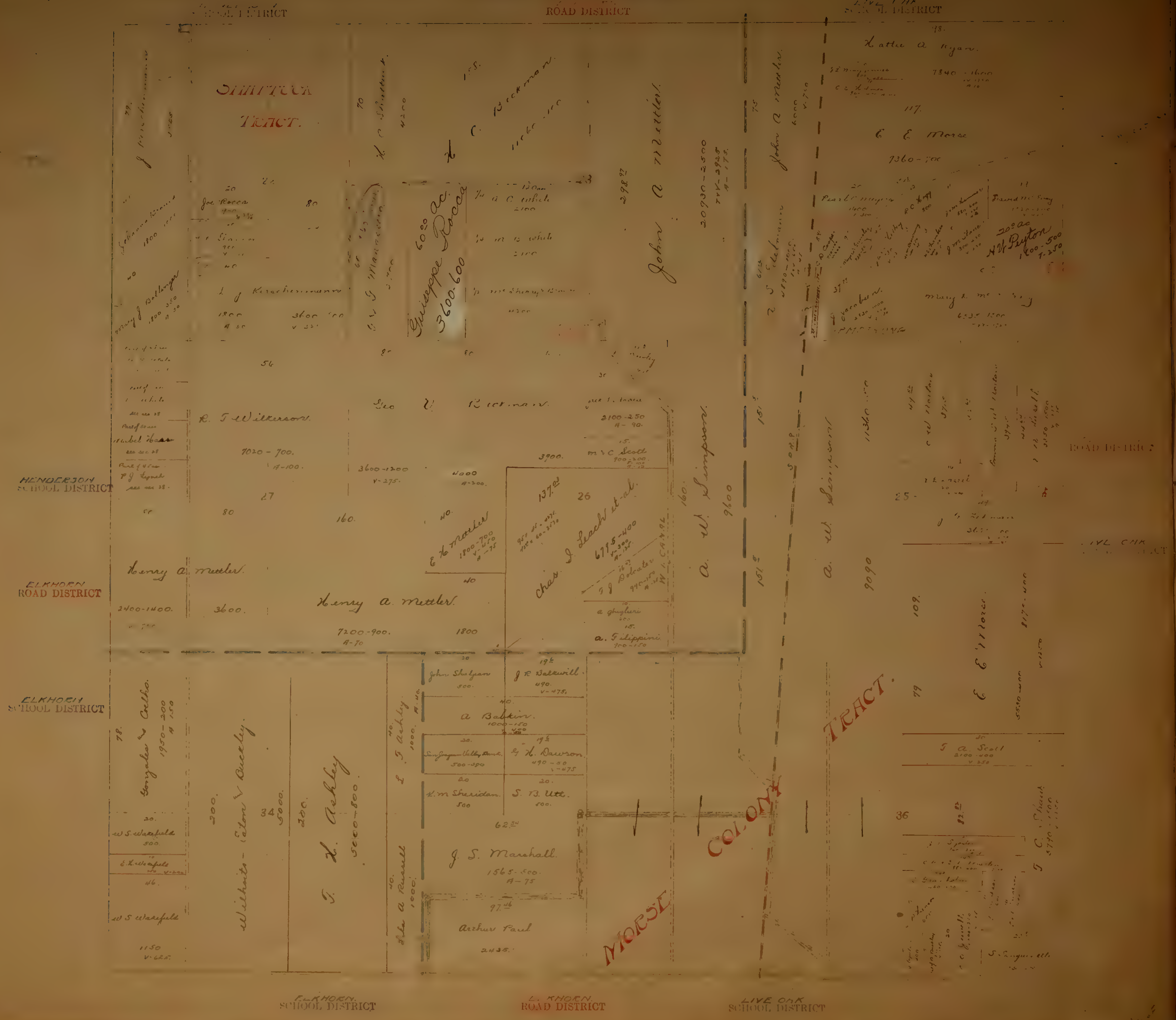
SCHOOL DISTRICT
ROAD DISTRICT
LIVE OAK SCHOOL DISTRICT
SHATTUCK TRACT.
Joe Rocca
80
J. Kirschenmann
1800
3600
56
Geo. V. Bickman
R. T. Wilkerson
7020 - 700.
A-100.
3600-1200
V-275.
4000
A-200.
Mabel Haas
P J Lignel
HENDERSON SCHOOL DISTRICT
27
80
160.
Giuseppe Rocca
60 ac.
3600-600
A. C. White
2100
John A. Mettler
2987
20930-2500
A-175.
Hattie A. Ryan
7840 - 1600
117.
E. E. Morse
7360-700
Pearl C. Mayer
H. W. Peyton
20 ac.
1800-500
T-250
Mary E. Mc
137
26
Chas. J. Leach et al.
6775-400
E. H. Mettler
1800-700
40
2100-250
A-90.
M. & C. Scott
3900.
A. W. Simpson
9600
160.
151
A. W. Simpson
9090
25
109.
E. E. Morse
79
ROAD DISTRICT
LIVE OAK
ELKHORN ROAD DISTRICT
Henry A. Mettler
2400-1400.
3600.
Henry A. Mettler.
7200-900.
A-70
1800
a. Filippini
15.
ELKHORN SCHOOL DISTRICT
Gonzales & Coelho.
1950-200
A 150
78.
W. S. Wakefield
500.
46.
W. S. Wakefield
1150
V-625.
Wilhoits - Eaton & Buckley.
200.
34
5000.
200.
T. H. Ashley
5000-800.
L. T. Ashley
Ida A. Russell
1000.
John Shelgren
500.
J. R. Bakewell.
490.
V-475.
A. Baldwin.
1000-150
San Joaquin Valley Bank.
500-200
G. H. Dawson.
W. M. Sheridan.
500
S. B. Utt.
500.
62
J. S. Marshall.
1565-500.
A-75
97
Arthur Paul
2435.
MORSE COLONY TRACT.
T. A. Scott
2100-400
36
J. C. Strand
ELKHORN SCHOOL DISTRICT
ELKHORN ROAD DISTRICT
LIVE OAK SCHOOL DISTRICT

NW¼ T3N R7E

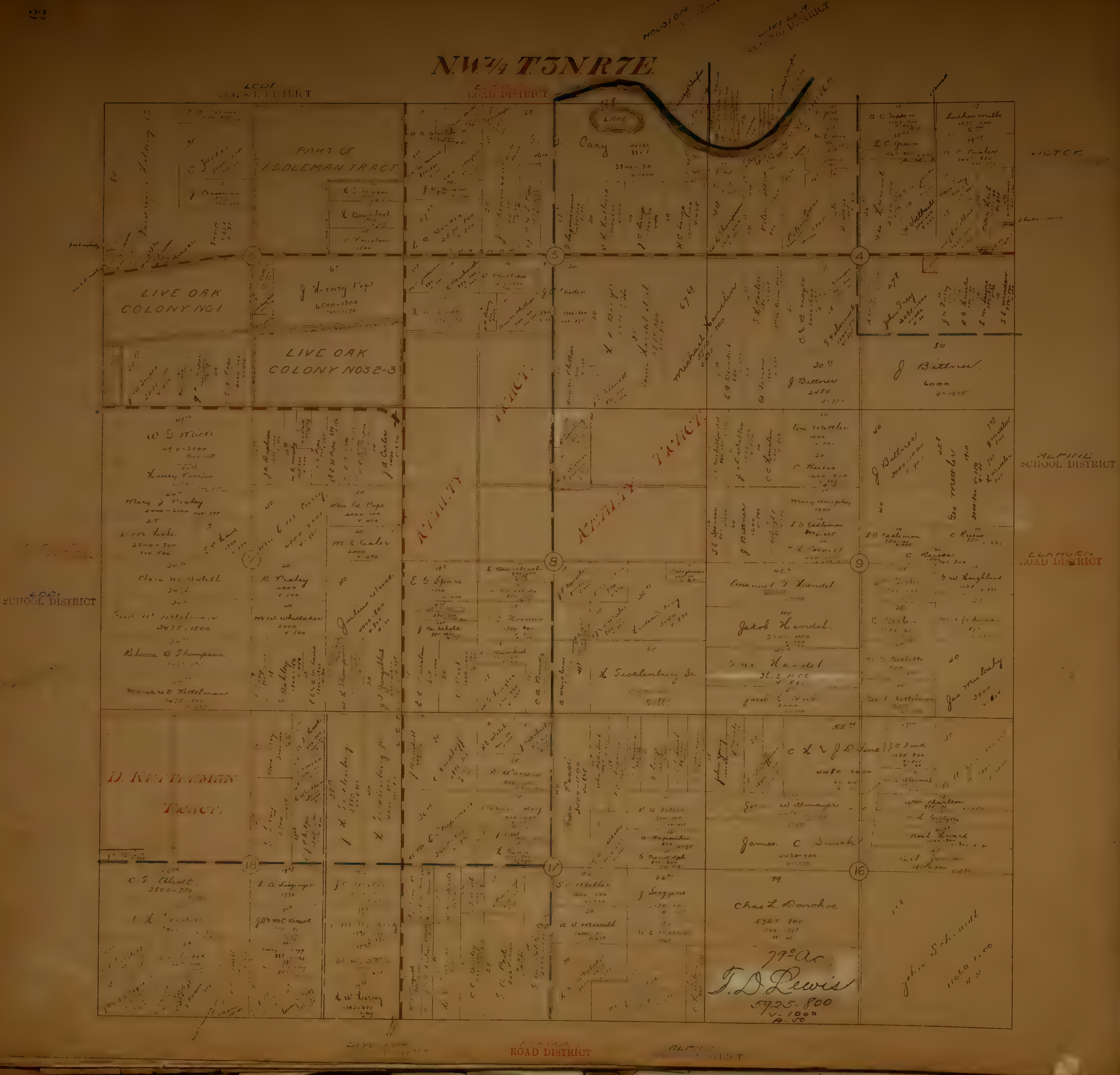
HOUSTON
LODI
ROAD DISTRICT
LAKE
Cary
PART OF
EDDLEMAN TRACT
A C Tapton
L C Green
Luther mills
VICTOR
LIVE OAK
COLONY NO. 1
J Henry Pope
LIVE OAK
COLONY NOS 2-3
KENNY TRACT
KENNY TRACT
Michael Handel
J Bittner
6000
J Bittner
2450
W G Micke
Henry Perrin
Mary J Pesley
Clara M Autell
Rebecca B Thompson
Margaret Kettelman
R Pesley
2000
M W Whittaker
Julius Nork
Mrs Ed Pope
M E Easler
E G Spare
L Tecklenburg Sr
Emanuel J Handel
Jakob Handel
Geo Handel
Ern Mettler
C Reuss
Mary Murphy
L O Eddleman
J Bittner
Geo Mettler
G W Longhland
Geo Mettler
ALPINE
SCHOOL DISTRICT
ELKHORN
ROAD DISTRICT
LODI
SCHOOL DISTRICT
D. KETTLEMAN
TRACT
C G Elliott
3800-750
L A Lingenger
J D W McKissick
H W Varney
S C Mettler
A V Merrill
J Seggern
C H & J D Tune
J C Tune
George W Amayer
James C Smith
Chas L Donohoe
5925 900
79⁰ Ac.
T. D. Lewis
5925-800
V-1000
John Schmidt
1060 1200
4
5
6
7
8
9
16
17
18
LIVE OAK
ROAD DISTRICT
ALPINE

NE¼ T3N R7E

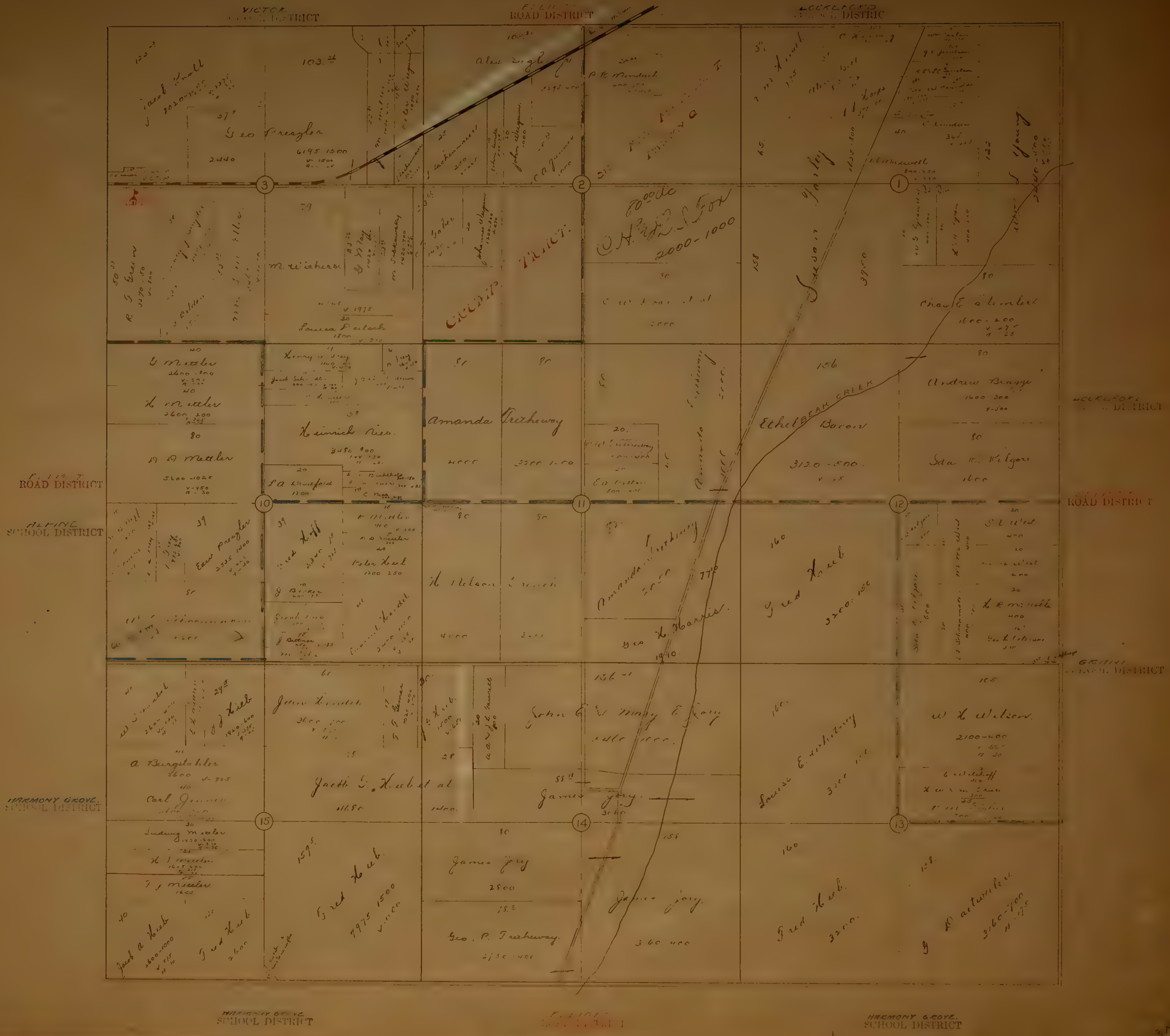
VICTOR SCHOOL DISTRICT
ROAD DISTRICT
SCHOOL DISTRIC
ROAD DISTRICT
ALPINE SCHOOL DISTRICT
HARMONY GROVE SCHOOL DISTRICT
DISTRICT
ROAD DISTRICT
SCHOOL DISTRICT
HARMONY GROVE SCHOOL DISTRICT
HARMONY GROVE SCHOOL DISTRICT
1
2
3
10
11
12
13
14
15
Jacob Knoll
Geo Preszler
6195 1500
2440
103
Alex Engle
P K Mundinck
John Wagner
C Young
J Young
M Wickers
Senora Pielach
CREDIT TRACT
80 Ac
C H Fox
2000-1000
Johannes Wagner
Chas E Lambert
Andrew Beagge
1600 300
G Mettler
2600 200
H Mettler
D Mettler
5200 1025
Heinrich Ries
3450 900
Amanda Trethewey
4000
Ethelbeak Creek
Bacon
3120 500
Ida M Kilgore
1600
Eano Preszler
Fred Keil
Peter Keil
1300 250
H Nelson
Amanda Trethewey
Geo H Harris
1910
Fred Keil
3200 150
W H Wilson
2100 400
John Kindel
A Burgstahler
Carl
Ludwig Mettler
Jacob G Kubel et al
John & Mary E Fay
James Fay
Louise E Trethewey
Jacob A Keil
Fred Keil
7975 1500
James Fay
2500
Geo P Trethewey
2150 400
James Fay
360 400
Fred Keil
3200
J D Luterwiler
3160 400

S.W.¼ T.3N.R.7E.

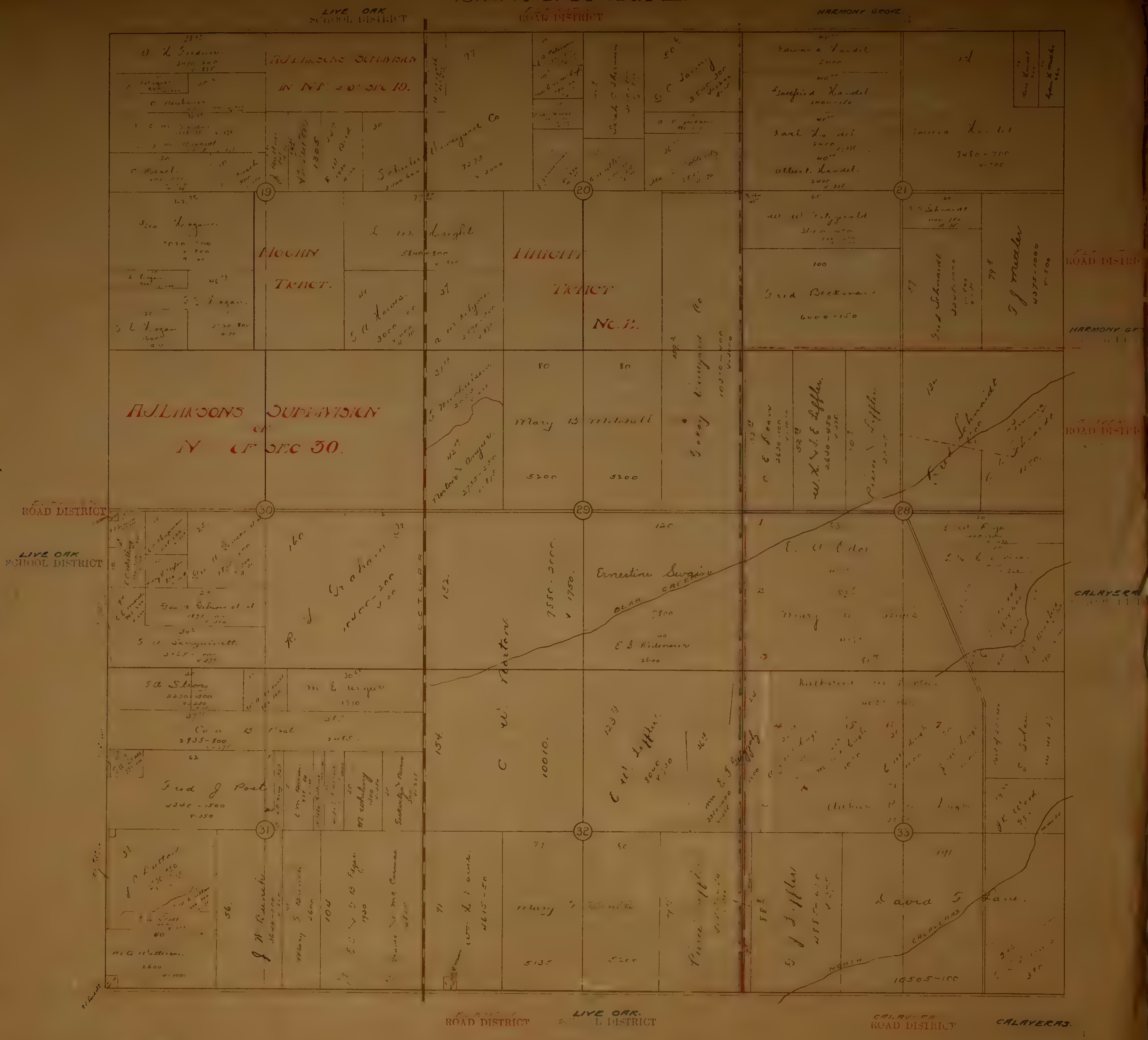
LIVE OAK
SCHOOL DISTRICT
ROAD DISTRICT
HARMONY GROVE.
A.J. LARSONS SUBDIVISION
IN N.E. ¼ OF SEC 19.
A.J. LARSONS SUBDIVISION
OF
N ½ OF SEC 30.
MOGAN
TRACT.
HAIGHT
TRACT
NO. 2.
19
20
21
28
29
30
31
32
33
O. L. Graham
3010-300
C. Pazel
Geo Logan
T. E. Logan
Schuler
2100 600
Vineyard Co
7275
L. M. Haight
5840-800
97
G. C. Young
Edward Handel
Gottfried Handel
3400-150
Karl Handel
Albert Handel
Andrea Handel
7480-400
W. W. Fitzgerald
Fred Beckman
6000-150
Fred Schmidt
T. J. Metzler
4375-1000
V-500
ROAD DISTRICT
HARMONY GROVE
Mary B. Mitchell
5200
5200
80
80
Tokay Vineyard Co
10310-400
C. E. Nunn
2630-100
W. H. & J. E. Leffler
2630-450
Pierce & Leffler
Fred Schmidt
ROAD DISTRICT
Mortons & Anglers
2755-250
R. J. Graham
160
Geo & Gilmore et al
J. A. Sanguinetti
Ernestine Swain
BEAR CREEK
7800
E. D. Ridenour
2600
120
E. A. Adee
Mary A. Adee
CALAVERAS
J. A. Strong
2250-300
M. E. Wagner
1910
Cora B. Post
2935-800
Fred J. Post
4340-1500
V-350
C. W. Norton
152.
154.
7550-3000
V 1750.
10010.
E. W. Leffler
8000
M. E. Bridgeford
J. K. Ward
M. G. Watterson
2600
V-1000
J. H. Lerch
Mary J. Lerch
104
56.
1930
M. Wohlberg
1300
Wm. L. Lane
4615-50
71
Mary Smith
5135
5200
Pierce Leffler
G. J. Leffler
88
David T. Lane.
10505-100
191
NORTH
CALAVERAS
LIVE OAK.
L DISTRICT
ROAD DISTRICT
CALAVERAS ROAD DISTRICT
CALAVERAS.

SE¼ T.3N.R.7E.

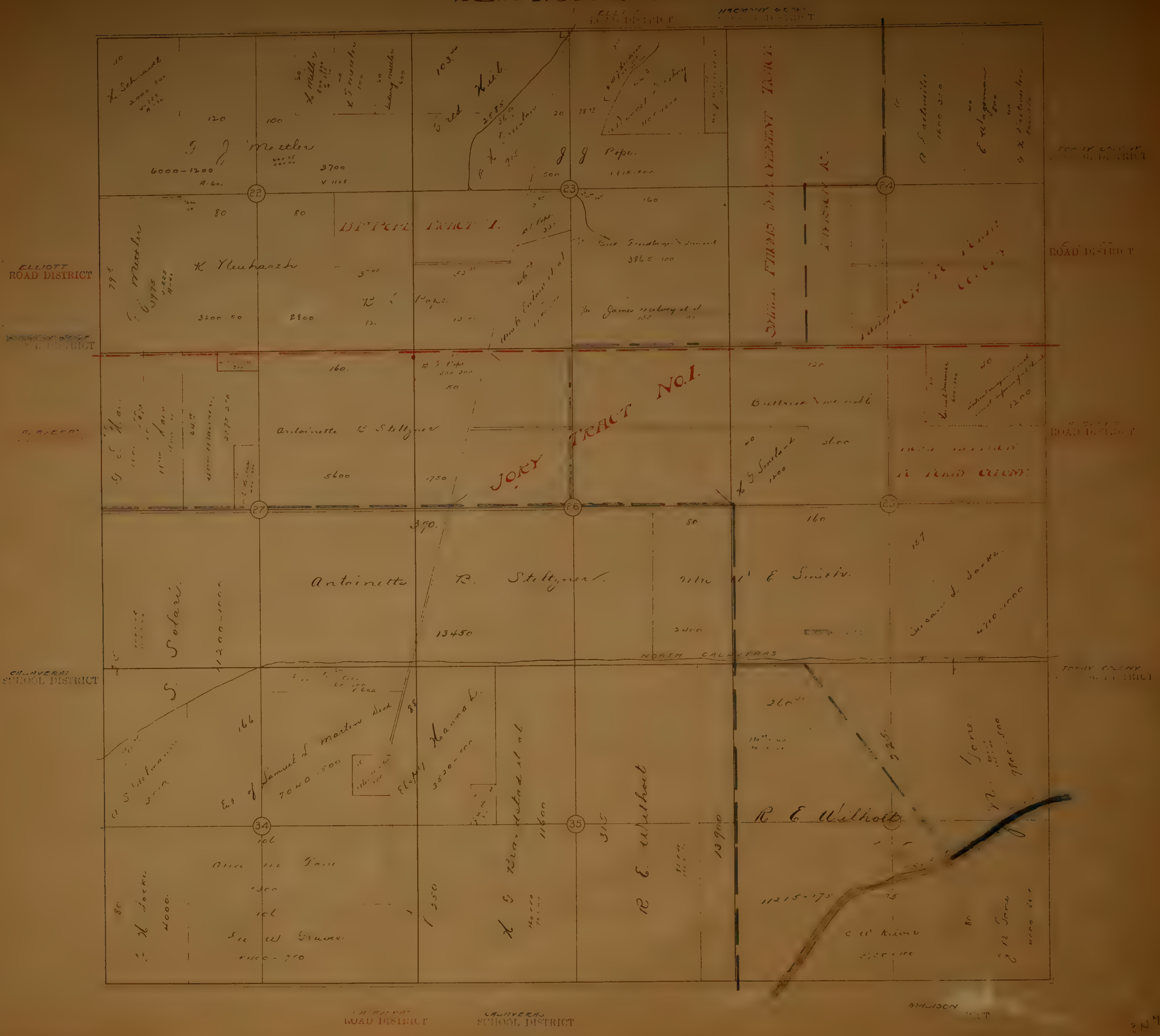
ELLIOTT ROAD DISTRICT
ELLIOTT ROAD DISTRICT
ROAD DISTRICT
ROAD DISTRICT
CALAVERAS SCHOOL DISTRICT
CALAVERAS SCHOOL DISTRICT
ROAD DISTRICT
NORTH CALAVERAS
MADISON
22
23
24
27
26
25
34
35
J J Mettler
6000-1200
3700
120
100
Fred Heil
J J Pope
1415-400
160
80
80
DR. POPE TRACT 1
K Yleubarsh
3300 50
2800
Pope
Gus Freudberger's Est
3865 100
James Mulvey et al
160.
50
Antoinette R Stoltzner
5600
750
JOKY TRACT No.1.
Buttrick & McNabb
R J Sindlund
1200
160
80
370.
Antoinette R. Stoltzner
13450
Wm E Smith
2400
Solari
1200
166
Est of Samuel L Martin Decd
7040 500
Hannah
3550-100
Grandstad et al
11600
R E Wilhoit
R E Wilhoit
13900
11215-175
325
260
106
1300
101
Graves
4000
C W Kaiser
Jones
3N7E

T.3.N.R.8.E.

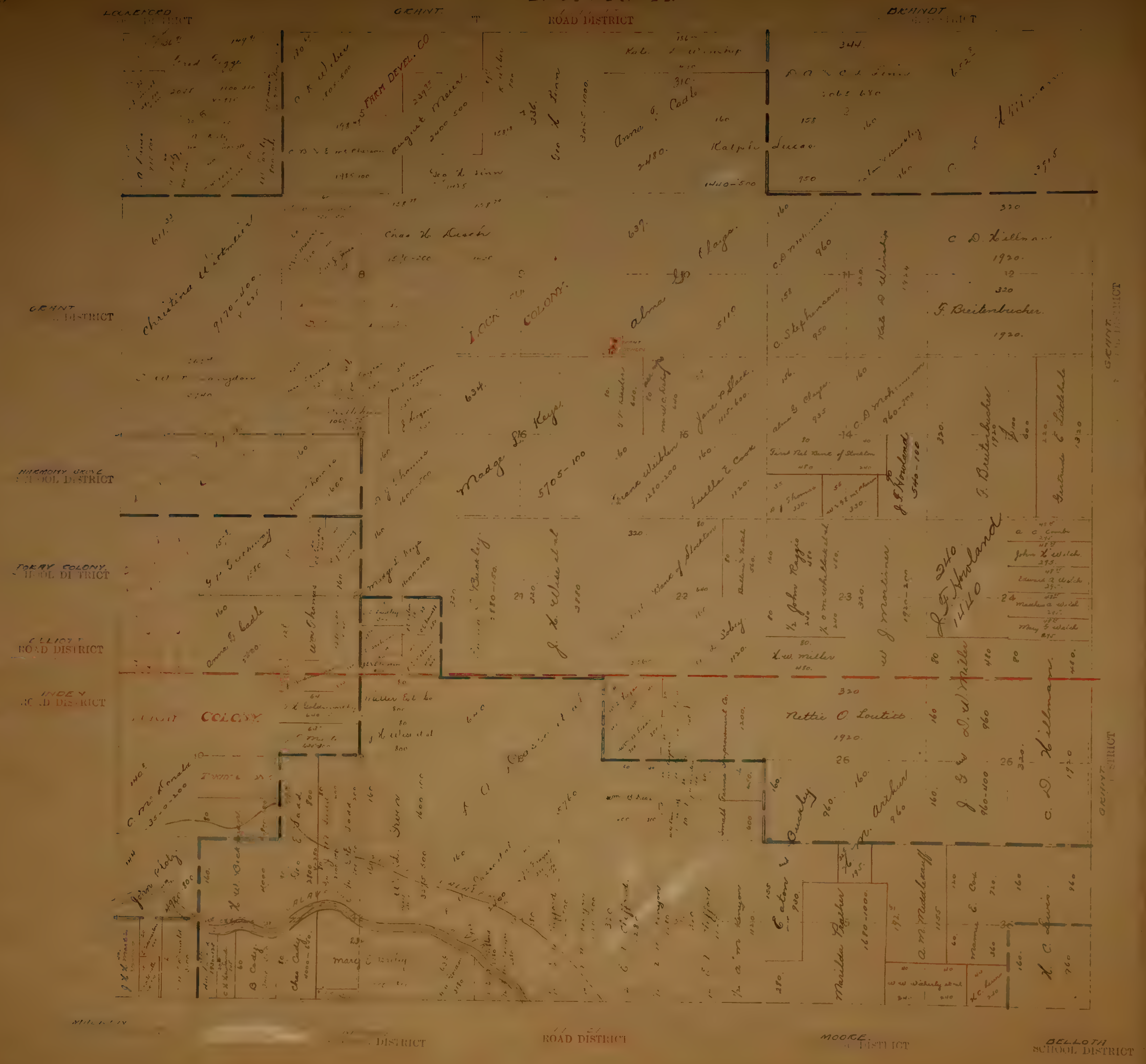
LOCKEFORD SCHOOL DISTRICT
GRANT ROAD DISTRICT
BRANDT SCHOOL DISTRICT
GRANT SCHOOL DISTRICT
HARMONY GROVE SCHOOL DISTRICT
TOKAY COLONY SCHOOL DISTRICT
ELLIOTT ROAD DISTRICT
INDEX ROAD DISTRICT
GRANT SCHOOL DISTRICT
MOKELUMNE DISTRICT
ROAD DISTRICT
MOORE SCHOOL DISTRICT
BELLOTA SCHOOL DISTRICT
FARM DEVEL. CO
Fred Gigge
C. K. Weber
August Meier
Geo. H. Linn
Anna G. Castle
Ralph Lucas
C. D. Hillman
Chas. H. Deach
Christina Wittmeier
LOCKEFORD COLONY
Alma Clapp
C. Stephenson
Kate D. Winder
F. Breitenbucher
Madge Keyes
Frank Weiblen
Jane P. Stark
Luella E. Cook
Alma G. Clapp
C. D. Hillman
First Nat Bank of Stockton
J. F. Howland
Gertrude E. Littlefield
J. L. Wise et al
John Raggio
W. J. Mortimer
John L. Welch
Edward A. Welch
Mary E. Welch
L. W. Miller
Anna G. Castle
Wm Thomas
Miller Est. Co
Nettie O. Loutitt
J. G. D. W. Miller
TOKAY COLONY
C. McDonald
John Ploty
Chas. E. Ladd
Small Farms Improvement Co
Buckley
Arthur
Eaton
Matilda Prather
A. M. Middlekauff
Mamie E. Cox
H. C. Davis
Mary E. Lang
Chas. Cady
B. Cady
W. W. Wakefield et al
H. C. Lewis
PLACE
1920.
5705-100
9170-400
1440
960
320
160

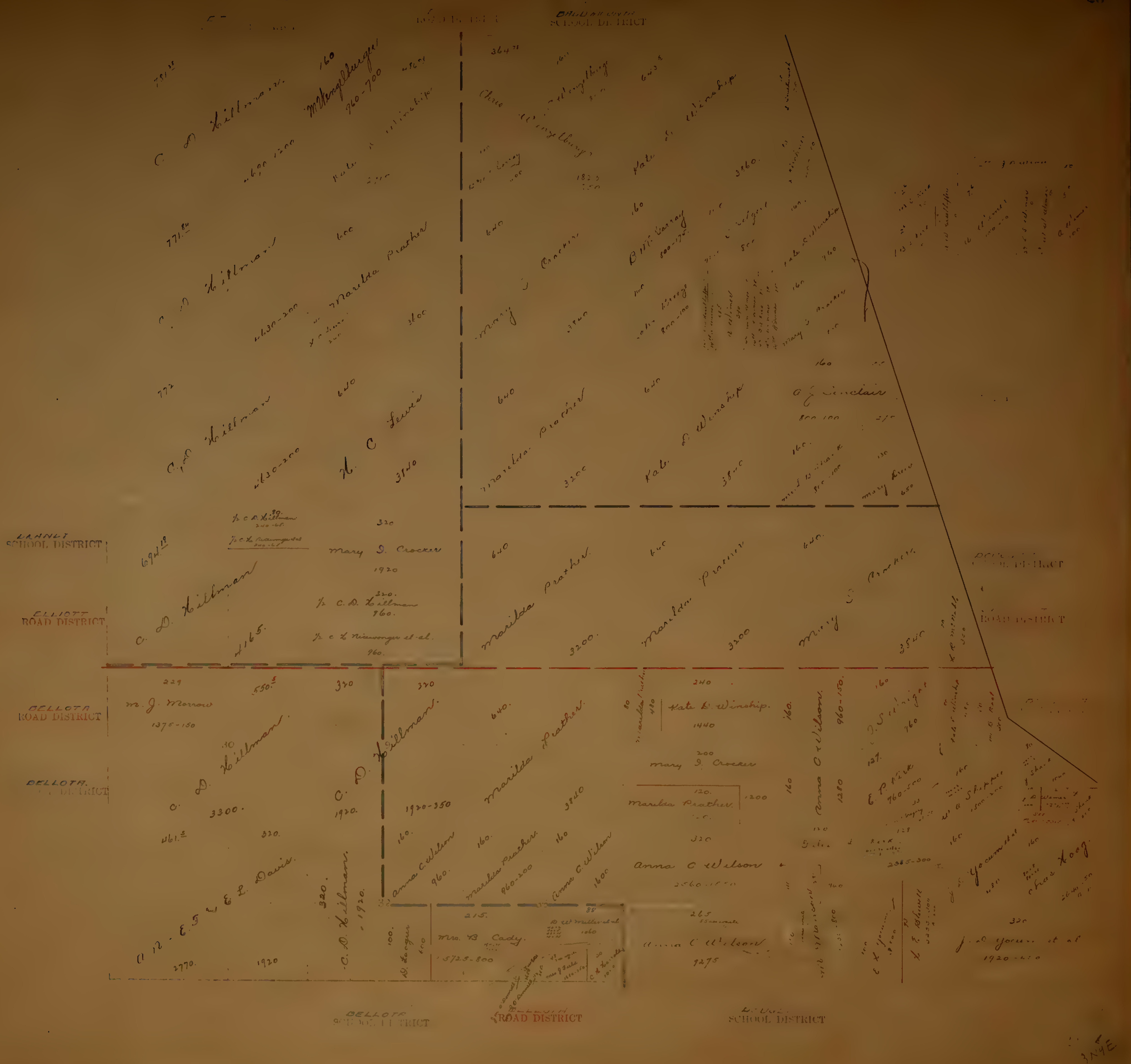
BRANDENBURG SCHOOL DISTRICT
LAMMET SCHOOL DISTRICT
ELLIOTT ROAD DISTRICT
BELLOTA ROAD DISTRICT
BELLOTA SCHOOL DISTRICT
BELLOTA ROAD DISTRICT
SCHOOL DISTRICT
ROAD DISTRICT
C. D. Hillman
M. Wengelburger
Kate D. Winship
Chas. Wengelburg
Marilda Prather
Mary I. Crocker
B. McVarney
A. J. Sinclair
H. C. Lewis
1/2 C. D. Hillman
1/2 C. L. Nieuvonger et al.
M. J. Morrow
Kate D. Winship
Mary I. Crocker
Marilda Prather
Anna C. Wilson
E. P. Fick
J. Schnigat
W. A. Shippee
Chas. Hoag
J. L. Youmans et al
A. M. - E. J. & E. L. Davis
Mrs. B. Cady
D. Lague
D. W. Miller et al
3N9E

T.4N.R.4E.

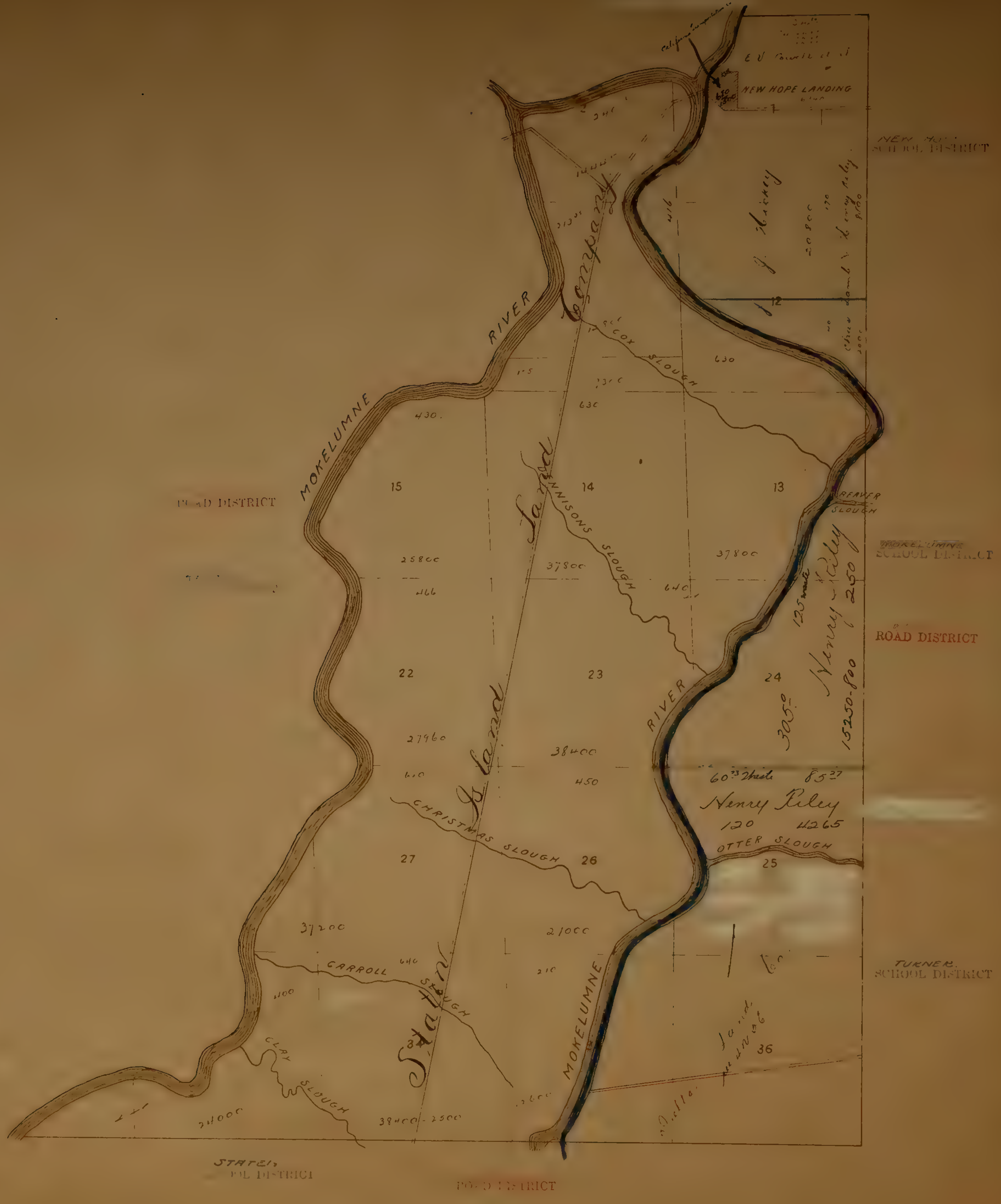
NEW HOPE LANDING
E V Bowell et al
California
J. J. Hickey
20800
170
Chris Lamb & Henry Riley
9600
2000
12
13
14
15
22
23
24
25
26
27
36
MOKELUMNE RIVER
MOKELUMNE RIVER
COX SLOUGH
DENNISONS SLOUGH
BEAVER SLOUGH
CHRISTMAS SLOUGH
OTTER SLOUGH
CARROLL SLOUGH
CLAY SLOUGH
Staten Island Land Company
Henry Riley
125 waste
250
15250-800
305
60.73 Waste
85.27
Henry Riley
120
4265
430
25800
37800
37800
466
27960
38400
450
37200
21000
640
640
630
630
24000
38400-2500
NEW HOPE SCHOOL DISTRICT
MOKELUMNE SCHOOL DISTRICT
ROAD DISTRICT
ROAD DISTRICT
TURNER SCHOOL DISTRICT
STATEN SCHOOL DISTRICT
ROAD DISTRICT

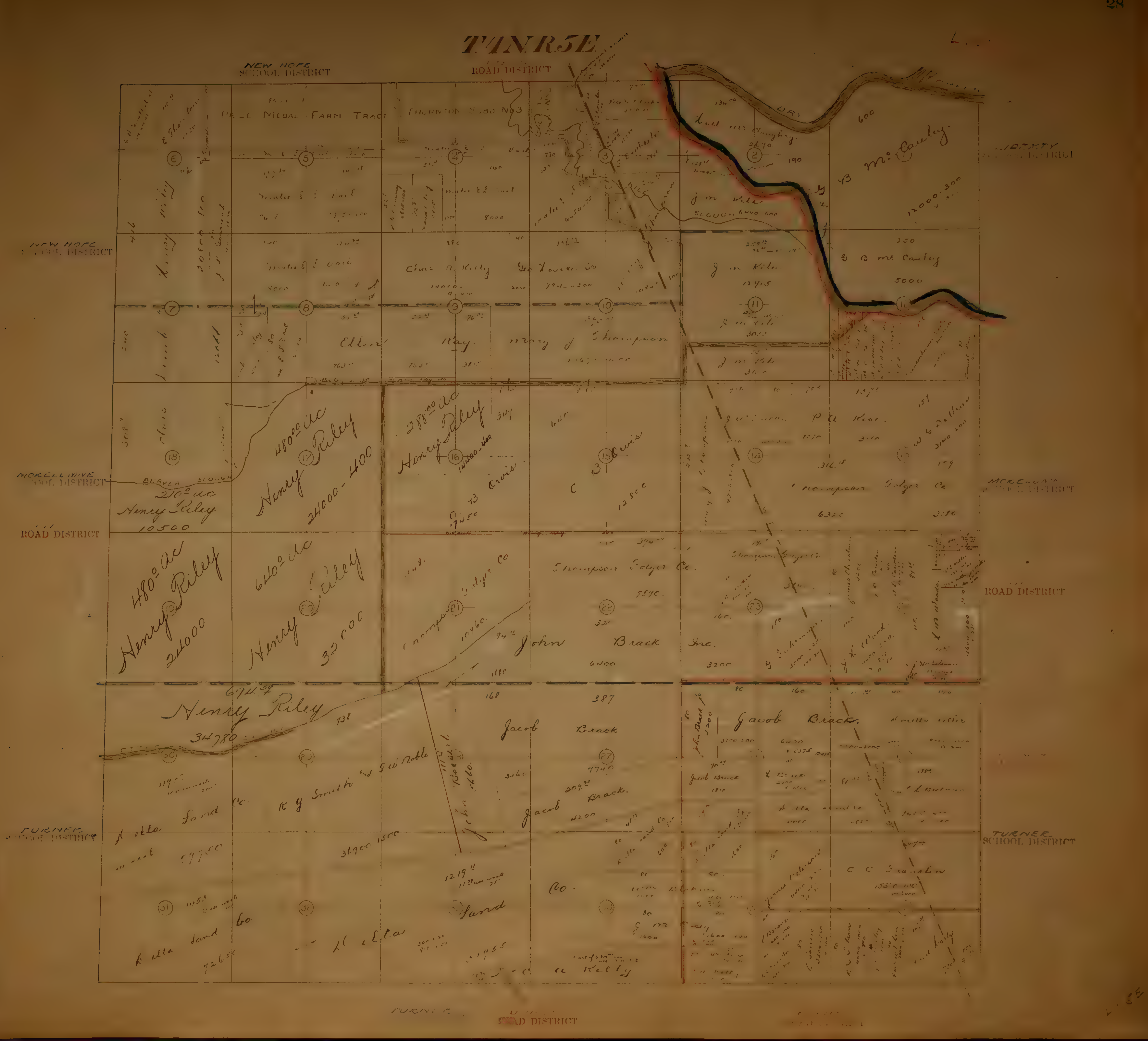
T4N R5E
NEW HOPE SCHOOL DISTRICT
ROAD DISTRICT
PAUL MEDAL FARM TRACT
THORNTON SUB NO 3
B McCauley
12000-300
E B McCauley
5000
J M Kile
Dry
Slough
NEW HOPE SCHOOL DISTRICT
Chas A Kelly
Ellen Kay
Mary J Thompson
480 Ac
Henry Riley
24000-400
288 Ac
Henry Riley
14400-400
C B Orvis
12800
B Orvis
7450
Beaver Slough
McKELLUMNE SCHOOL DISTRICT
210 Ac
Henry Riley
10500
ROAD DISTRICT
480 Ac
Henry Riley
24000
640 Ac
Henry Riley
32000
Thompson Folger Co
7840
Thompson Folger Co
6320
John Brack Inc
6400
3200
ROAD DISTRICT
McKELLUMNE SCHOOL DISTRICT
694.57
Henry Riley
34780
Jacob Brack
7740
Jacob Brack
207.23
4200
Jacob Brack
Delta Land Co
TURNER SCHOOL DISTRICT
TURNER SCHOOL DISTRICT
C C Franklin
Delta Land Co
7265
Land Co
C A Kelly
TURNER ROAD DISTRICT
1
2
3
4
5
6
7
8
9
10
11
12
13
14
15
16
17
18
19
20
21
22
23
24
25
26
27
28
29
30
31
32
33
34
35
36

N.W.¼ T.4N.R.6E.

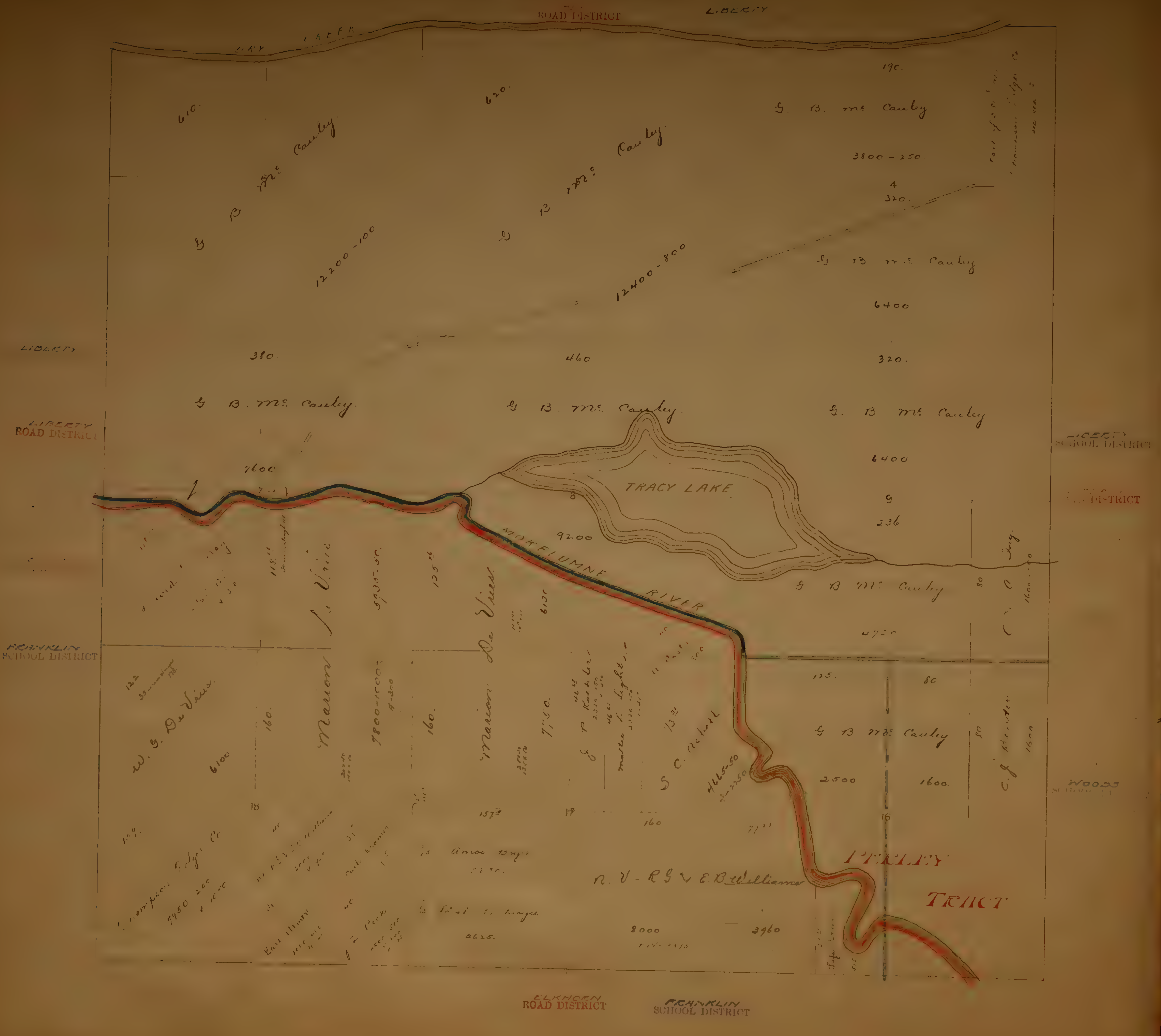
ROAD DISTRICT
LIBERTY
DRY CREEK
LIBERTY
LIBERTY
ROAD DISTRICT
LIBERTY
SCHOOL DISTRICT
DISTRICT
FRANKLIN
SCHOOL DISTRICT
WOODS
610.
G B Mc Cauley
12200-100
620.
G B Mc Cauley
12400-800
190.
G. B. Mc Cauley
3800-350.
4
320.
G B Mc Cauley
6400
380.
460
320.
G B. Mc Cauley.
G B. Mc Cauley.
G. B Mc Cauley
6400
7600
8
TRACY LAKE
9
236
9200
MOKELUMNE RIVER
G B Mc Cauley
4750
J. De Vries
9935.50
125
Marion De Vries
6130
80
1600
W. G. De Vries
122
6100
160.
Marion
7800-1000
160.
Marion
7750.
J P Kathler
Mattie L Lightner
S C Nelson
4665-50
125.
80
G B Mc Cauley
2500
1600.
C J Klender
1600
18
157
19
160
71
16
Amos Boyce
5230.
N. V-R G & E.B Williams
Frank L. Boyce
2625.
8000
3960
7450 200
PERLEY
TRACT
ELKHORN
ROAD DISTRICT
FRANKLIN
SCHOOL DISTRICT

NE¼ T.4N.R.6E.

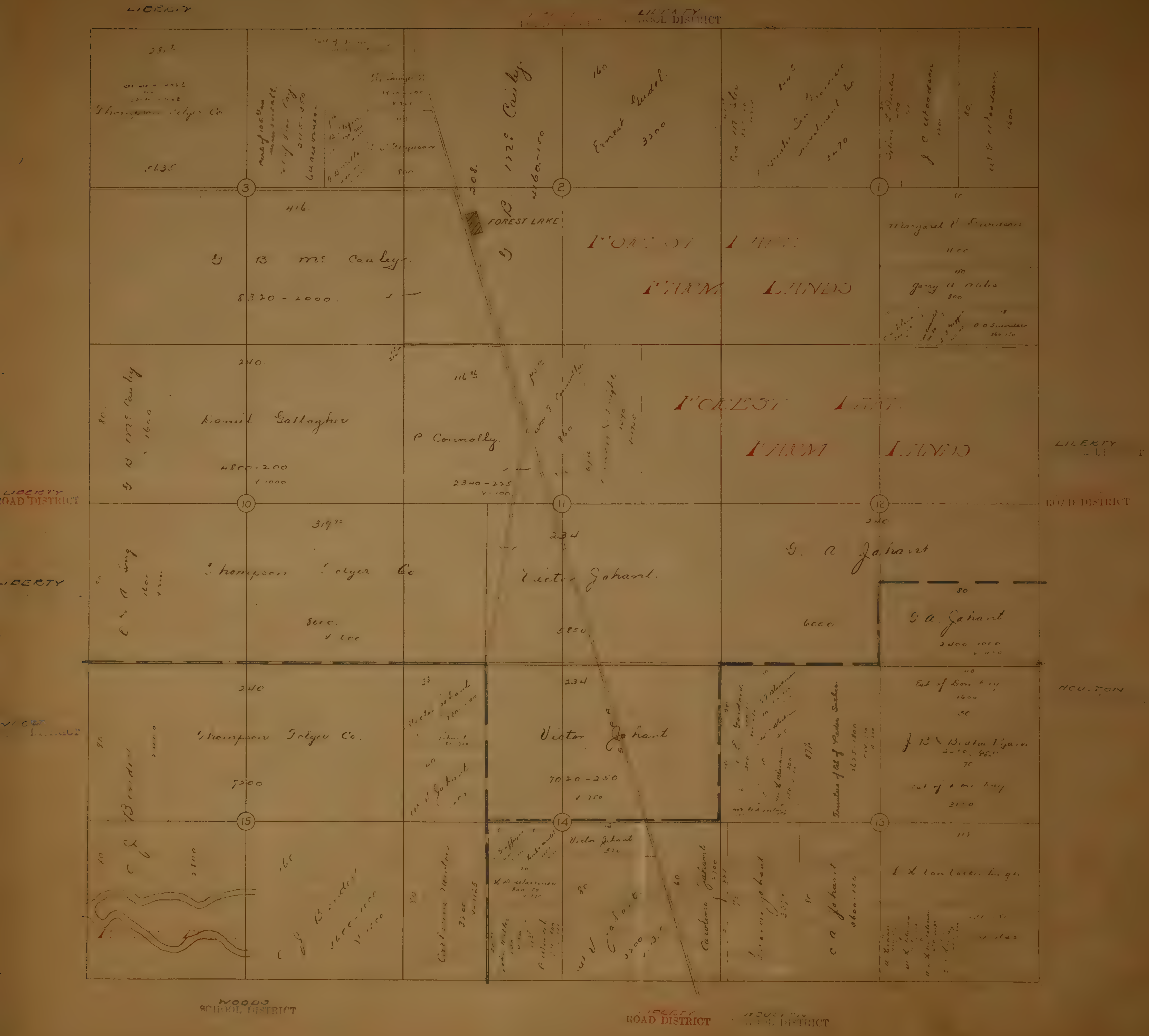
LIBERTY
LIBERTY
SCHOOL DISTRICT
Thompson Folger Co
5635
B. Sawyer
M Ferguson
500
G B McCauley
208.
112
4160-150
Ernest Ludel
160
3300
2470
J C Woodson
1200
80.
W B Woodson
1600
FOREST LAKE
416.
G B McCauley.
8320-2000.
FOREST LAKE
FARM LANDS
Margaret V Sundsen
1100
40
Jerry A Niles
800
O O Saunders
360-150
240.
80.
G B McCauley
1600
Daniel Gallagher
4800-200
V 1000
P Connolly.
116
2340-225
V-100
860
1470
FOREST LAKE
FARM LANDS
LIBERTY
ROAD DISTRICT
LIBERTY
ROAD DISTRICT
3
2
1
10
11
12
319
Thompson Folger Co
8000
V 600
234
Victor Gahant.
5850
240
G. A. Gahant
6000
80
G. A. Gahant
2400-1000
LIBERTY
240
Thompson Folger Co.
7200
33
Victor Gahant
Victor Gahant
234
Victor Gahant
7020-250
V 750
87½
Trustees of Est of Peder Saeher
Est of Don Kay
1600
Est of Don Kay
3100
HOUSTON
15
14
13
C F Bender
2800
C F Bender
Catherine Nerlander
3200
V-1125
Victor Gahant
520
K D Warren
80
60
Caroline Gahant
2700
C A Gahant
3600-150
113
WOODS
SCHOOL DISTRICT
LIBERTY
ROAD DISTRICT
HOUSTON
SCHOOL DISTRICT

SW¼ T.7N. R.6E.

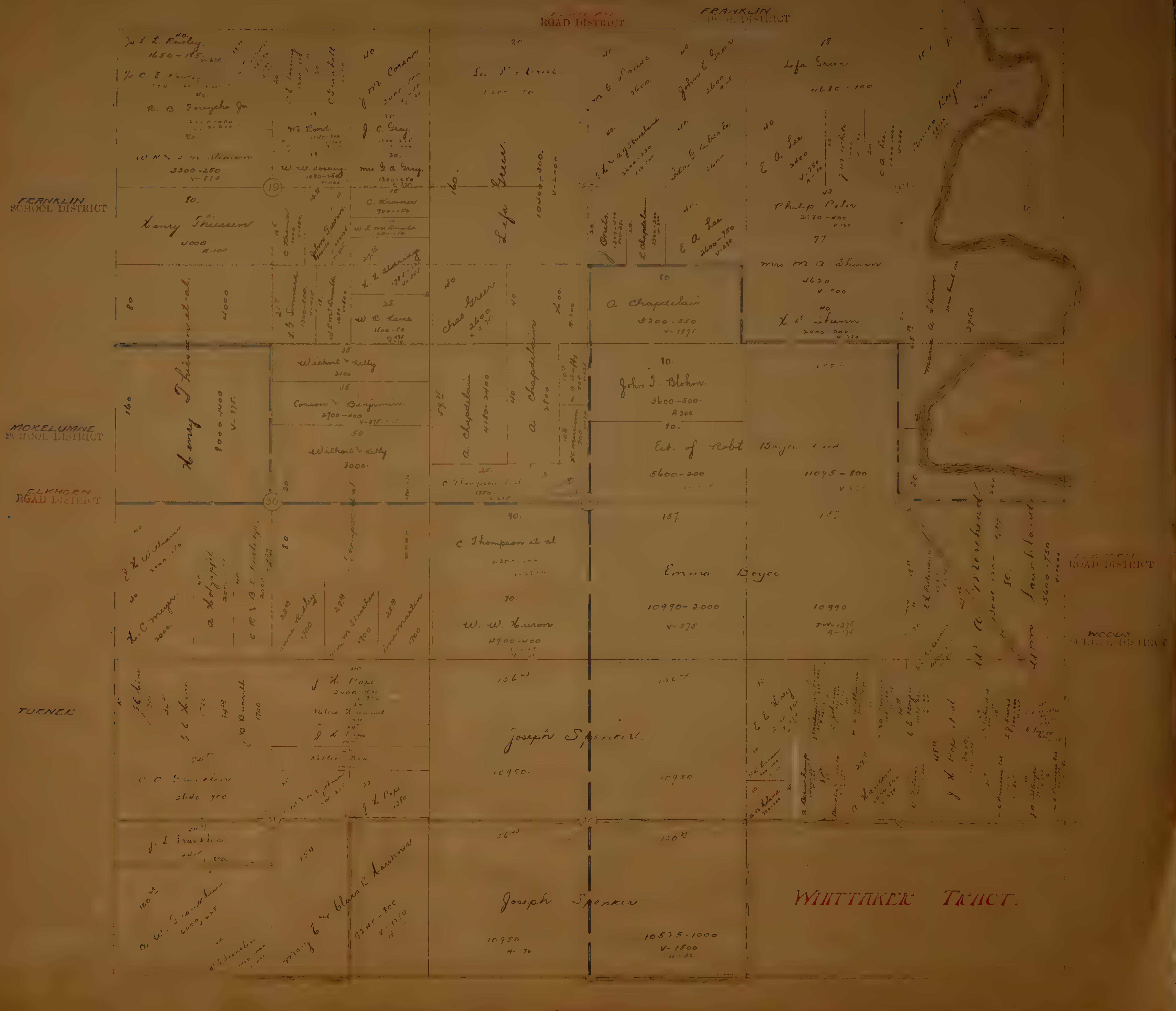
ROAD DISTRICT
FRANKLIN
DISTRICT
FRANKLIN
SCHOOL DISTRICT
MOKELUMNE
SCHOOL DISTRICT
ELKHORN
ROAD DISTRICT
TURNER
ROAD DISTRICT
WOODS
SCHOOL DISTRICT
19
30
J. L. L. Rawley
1650 - 185
C. E. Rawley
R. B. Forsyth Jr.
W. R. & L. M. Stimson
3300 - 250
V - 875
M. Kond.
J. M. Corson
J. C. Gray.
W. W. Lossing.
1080 - 250
Mrs. G. A. Gray.
1300 - 350
C. Kromer
900 - 250
W. L. McDonald
600 - 150
Henry Thiessen
4000
A - 100
C. Kromer
John Petersen
L. L. Aldridge
J. J. Linnard
1300 - 500
W. L. McDonald
1080
W. R. Kane.
1500 - 50.
Henry Thiessen et al
4000
9000 - 1400
V - 875
Wilhoit & Kelly
2100
Corson & Benjamin.
2700 - 400
V - 375
Wilhoit & Kelly
3000.
Lefa Green
10400 - 300.
V - 2000
Chas Green
2600
A. Chapdelain
4180 - 2400
A. Chapdelain
2900
C. Thompson et al
1750.
C. Thompson et al
W. W. Huron
4900 - 400
John E. Green
2600
Ida G. Albertake
J. Oneto
L. Chapdelain
E. A. Lee
2600 - 750
V - 375
A. Chapdelain
5200 - 550
V - 1875
John F. Blohm.
5600 - 500.
A 300
Est. of Robt Boyce
5600 - 200
11095 - 800
Emma Boyce
10990 - 2000
V - 575
10990
Lefa Green
4680 - 100
E. A. Lee
2600
V - 750
E. A. Lee
Philip Peter
2380 - 400
Mrs. M. A. Shinn
4620
V - 500
2400 - 300
V 750
Marie A. Shinn
3950.
5600 - 750
J. H. Williams
2000 - 150
L. C. Meyer.
2000.
A. Holzapfel
Anna Ridley
1700
Strachen
1700
Lina Martin
1700
J. H. Pope
J. L. Pope
C. C. Franklin
J. L. Pope
1380
J. L. Franklin
A. W. Franklin
6000
Mary E. and Clara B. Kershner
V - 1250
Joseph Spenker.
10950.
10950
Joseph Spenker
10950
A - 170
10525 - 1000
V - 1500
E. E. Kay
J. H. Pope et al
WHITTAKER TRACT.

SE¼ T4N R6E

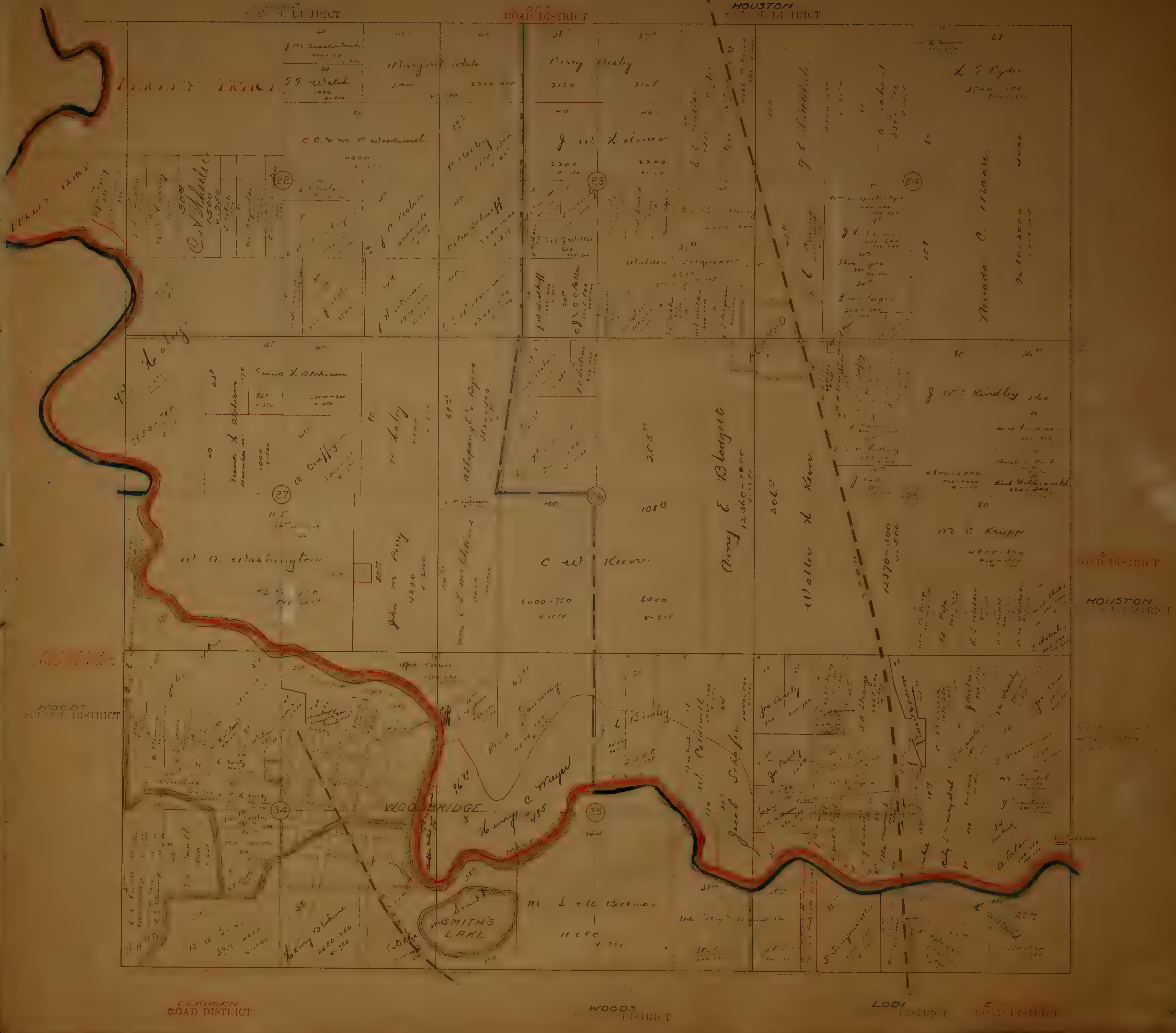
ROAD DISTRICT
HOUSTON
SCHOOL DISTRICT
22
23
24
26
27
34
35
WOODBRIDGE
SMITH'S LAKE
WOODS
SCHOOL DISTRICT
ROAD DISTRICT
HOUSTON
SCHOOL DISTRICT
ELKHORN
ROAD DISTRICT
WOODS
DISTRICT
LODI
DISTRICT
ROAD DISTRICT
Margaret White
Perry Neely
J. W. Holmes
C. C. & M. P. Woodworth
K. T. Ogden
Nevada C. Moore
Frank L. Atchison
J. W. Kindley
M. C. Krupp
W. A. Washington
John M. Perry
C. W. Keen
Amy E. Blodgett
Walter H. Keen
Henry C. Meyer
M. L. & A. Beckman
Jacob Schaffer
Walden Ferguson
Joe Canty

NW¼ T4N R7E

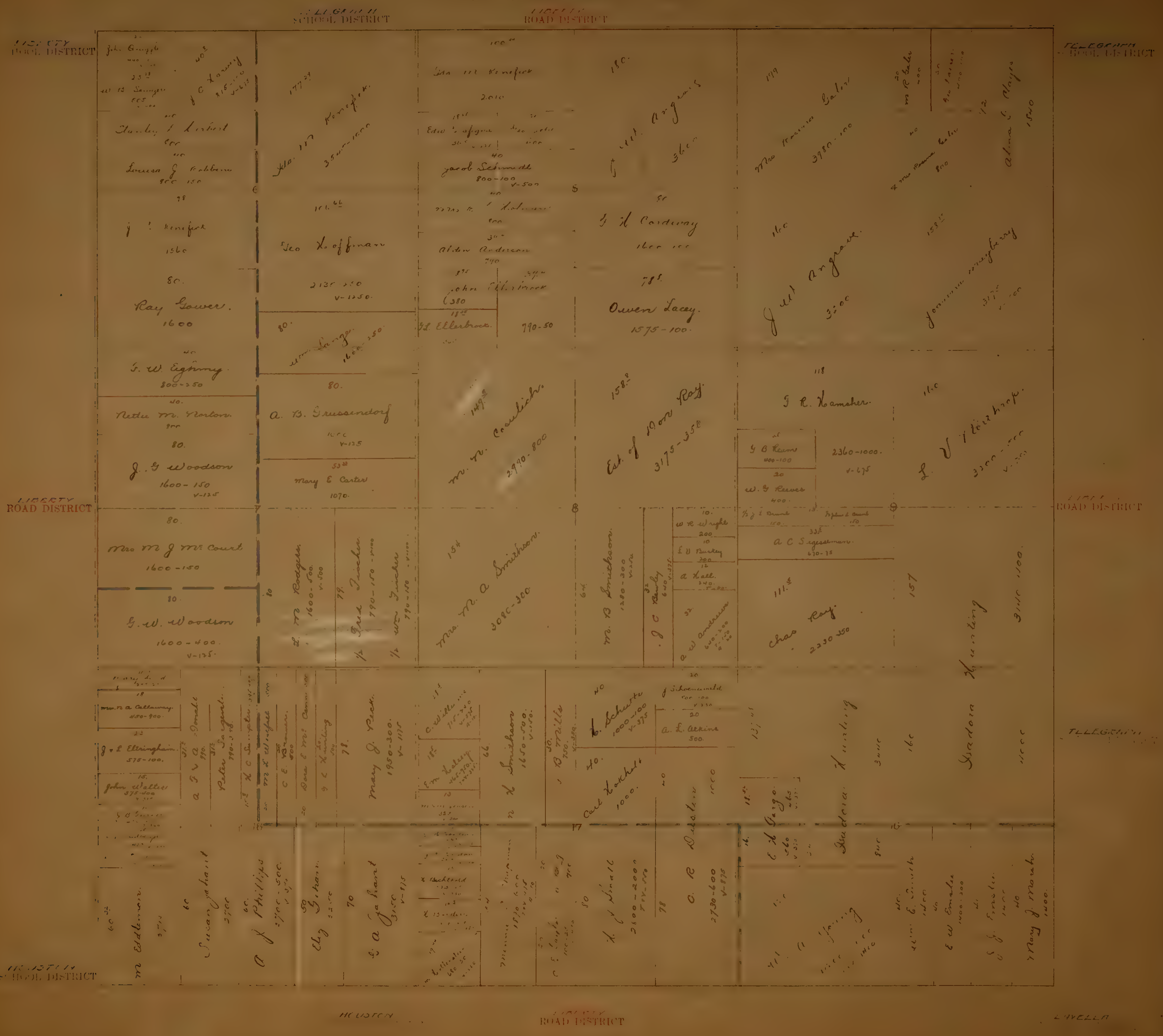
TELEGRAPH SCHOOL DISTRICT
LIBERTY ROAD DISTRICT
LIBERTY SCHOOL DISTRICT
TELEGRAPH SCHOOL DISTRICT
LIBERTY ROAD DISTRICT
LIBERTY ROAD DISTRICT
TELEGRAPH
HOUSTON SCHOOL DISTRICT
HOUSTON
LIBERTY ROAD DISTRICT
LAVELLA
6
5
4
7
8
9
18
17
16
Ray Gower.
1600
G. W. Eighmy.
800-250
Nettie M. Norton.
J. G. Woodson
1600-150
V-125
Mrs M J McCourt
1600-150
G. W. Woodson
1600-400.
V-125.
Geo Koffman
2130-250
V-1250.
A. B. Grussendorf
Mary E Carter
1070.
Jacob Schmidt
800-100
V-500
Alden Anderson
John Ellerbrock
J L Ellerbrock
790-50
Mrs M. A Smithson
3080-300
Owen Lacey.
1575-100.
G H Cordway
Est. of Iron Ray
3175-350
M B Smithson
J C Ray
W R Wright
E B Burley
A Hall.
J G Reeves
A C Siegesmann
W. G Reeves
400.
2360-1000.
V-675
G. R. Hamaker.
J. M Argraves
3200
Chas Ray.
2230-350
J E Hunting
L. V Fleischhack.
Mrs N A Callaway
J & L Ettringham.
575-100.
John Walters
Peter Sargent
Mary J. Peck
1950-300.
V-1175
N Smithson
1650-500
V-550
Carl Kotthoff
1000.
A. L. Atkins
500.
L. Schulte
1000-100
V-375
J Schoeneweld
M Addison
Susan Gearhart
A J Phillips
G A Gearhart
O. R Dustin
2730-600
J C Small
2100-2000
E W Emaley
1000-200
Mary J. Marsh
1400.
W. A Young

N.E.¼ T.4N.R.7E.

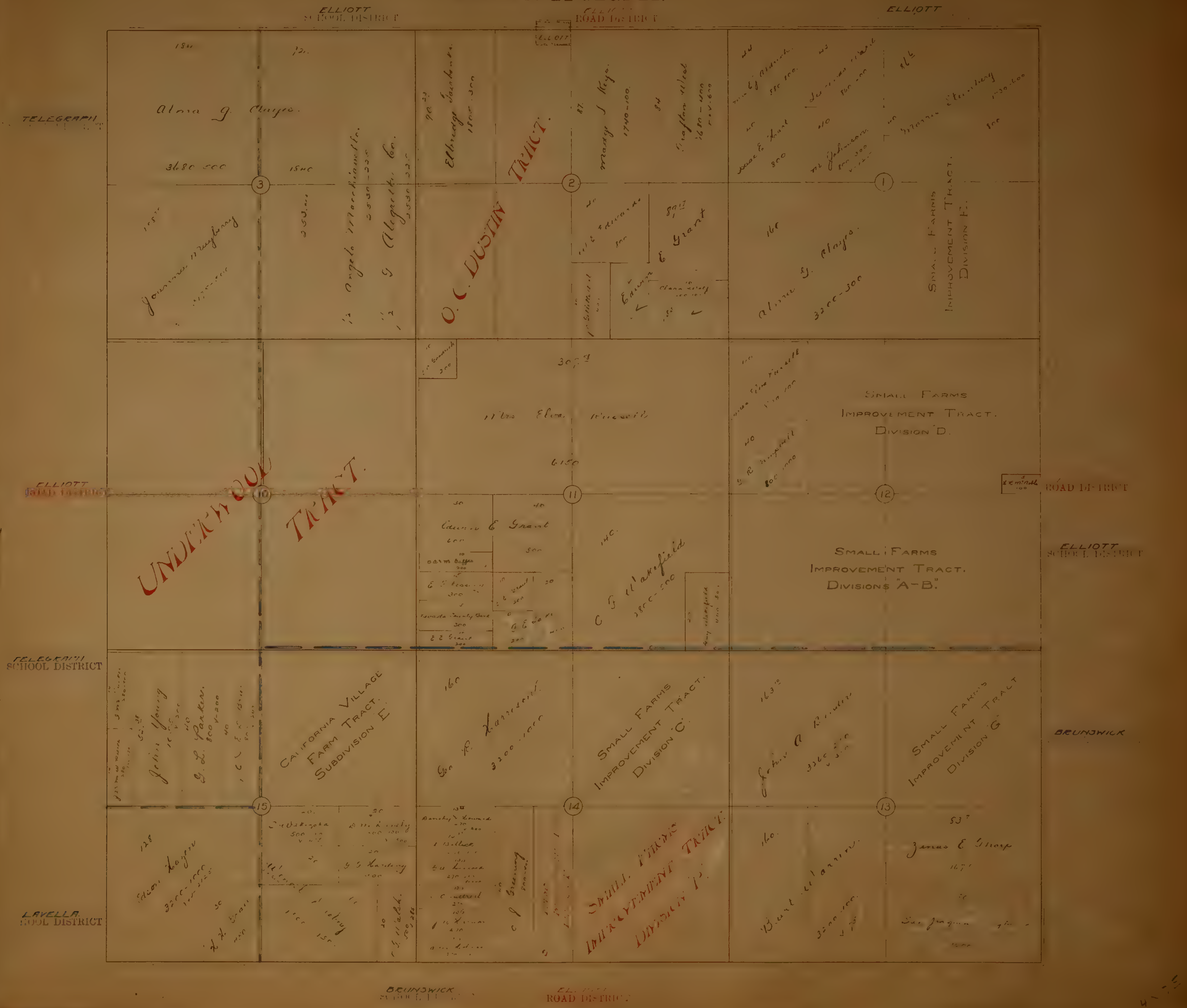
ELLIOTT SCHOOL DISTRICT
ELLIOTT ROAD DISTRICT
ELLIOTT
TELEGRAPH
Alma G. Clayes.
3680 500
3
2
1
O. C. DUSTIN TRACT.
Ellridge Fairbanks 1800 300
Madge J. Keys 1740-100
Grafton Wood 1680-400
Angelo Marchiando Co.
G. Allegretti Co.
Josephine Mayberry
Edwin E. Grant
Alma G. Clayes 3200-300
Small Farms Improvement Tract. Division F.
307
Mrs Eliza Russell
6150
Small Farms Improvement Tract. Division D.
ELLIOTT ROAD DISTRICT
10
11
12
UNDERWOOD TRACT.
Edwin E. Grant
C. G. Wakefield 3800-500
Small Farms Improvement Tract. Divisions "A-B".
ELLIOTT SCHOOL DISTRICT
TELEGRAPH SCHOOL DISTRICT
John Young
G. L. Parker
California Village Farm Tract. Subdivision E.
Geo. F. Lawrence 3200-1000
Small Farms Improvement Tract. Division C.
John A. Beeler
Small Farms Improvement Tract. Division G.
BRUNSWICK
15
14
13
Small Farms Improvement Tract. Division B.
Bert Warren 3200-1000
James E. Sharp
LAVELLA SCHOOL DISTRICT
BRUNSWICK SCHOOL DISTRICT
ELLIOTT ROAD DISTRICT

S.W¼ T.4N.R.7E.

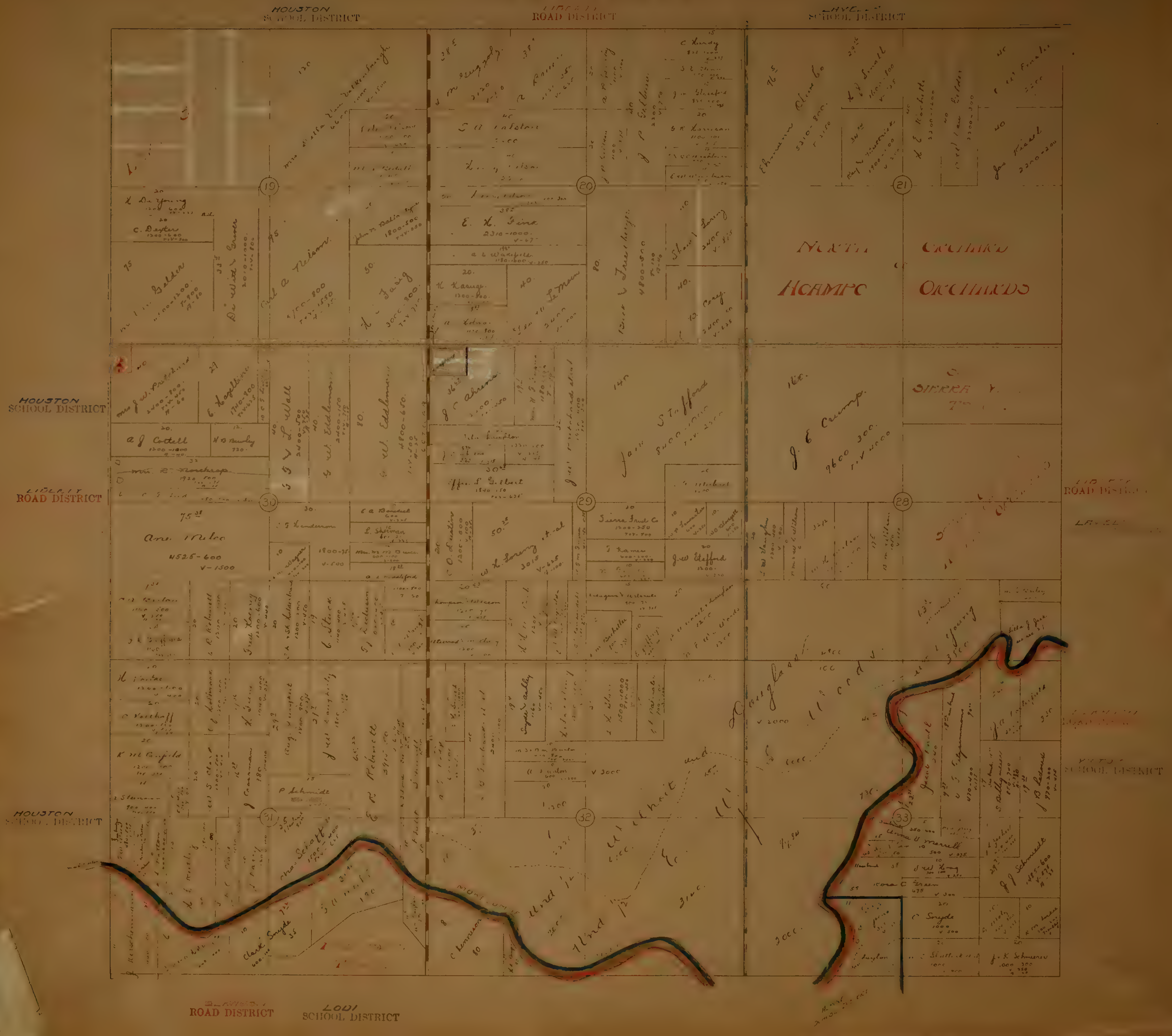
HOUSTON SCHOOL DISTRICT
LIBERTY ROAD DISTRICT
SCHOOL DISTRICT
HOUSTON SCHOOL DISTRICT
LIBERTY ROAD DISTRICT
HOUSTON SCHOOL DISTRICT
ROAD DISTRICT
LODI SCHOOL DISTRICT
ROAD DISTRICT
SCHOOL DISTRICT
19
20
21
28
29
30
31
32
33
NORTH
ACAMPO
ORCHARD
ORCHARDS
SIERRA
E. H. Fink
2310-1000
J. E. Crump
9600 300
Jas. Stafford
8400-1000
Carl A. Nelson
S. A. Ralston
C. Dexter
A. J. Cottell
J. W. Elford
W. L. Loring et al
J. C. Ahrens
C. Snyde
Clark Snyde
J. W. Long
Cora C. Green

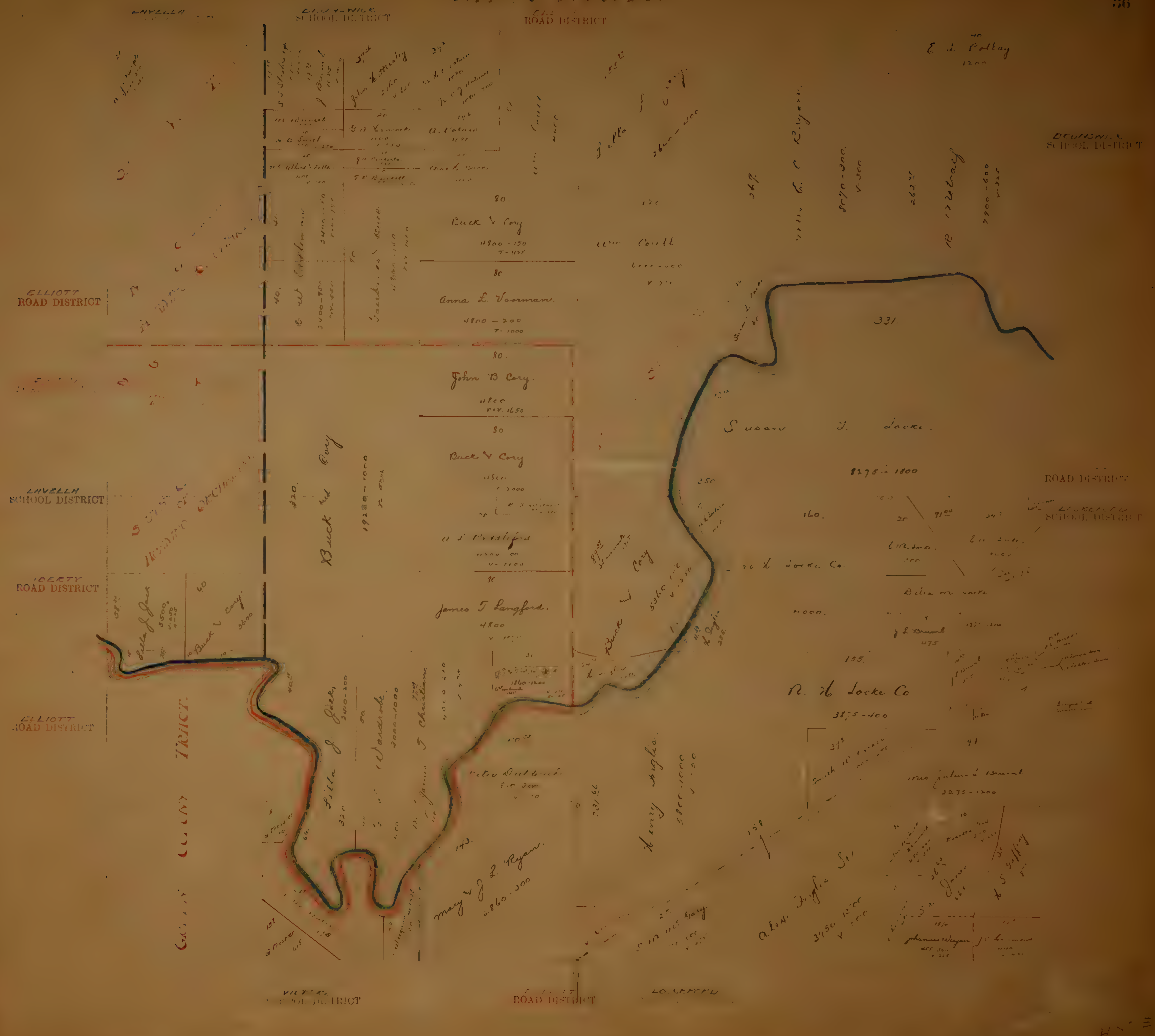
SCHOOL DISTRICT
ROAD DISTRICT
E. L. Colby
1200
John Ketterly
G. A. Lowack
A. Volaw
Charles Buck
Buck & Cory
4800 - 150
T - 1175
Anna L. Voorman.
4800 - 200
T - 1000
John B. Cory
4800
TOV. 1650
Buck & Cory
A. L. Pettiford
James T. Langford.
4800
Wm Coult
C. C. Ryan
331.
Susan T. Locke.
8275 - 1800
160.
R. H. Locke Co.
155.
R. H. Locke Co
3875 - 400
J. E. Brumel
Mrs Julia E. Brumel
2275 - 1200
ELLIOTT
ROAD DISTRICT
LAVELLA
SCHOOL DISTRICT
LIBERTY
ROAD DISTRICT
ELLIOTT
ROAD DISTRICT
320.
Buck & Cory
19280 - 1000
Lilla J. Jack
Buck & Cory
Buck & Cory
5360
Lilla J. Jack
3410 - 300
Wardrobe
3000 - 1000
J. Chatham
Peter Outlbach
Henry Inglis
5860 - 1000
143.
Mary & J. L. Ryan
2860 - 300
Alex Inglis Sr
3950 - 1200
Jas. McGary
TRACT.
SCHOOL DISTRICT
ROAD DISTRICT
ROAD DISTRICT
SCHOOL DISTRICT

T4N.R8E.

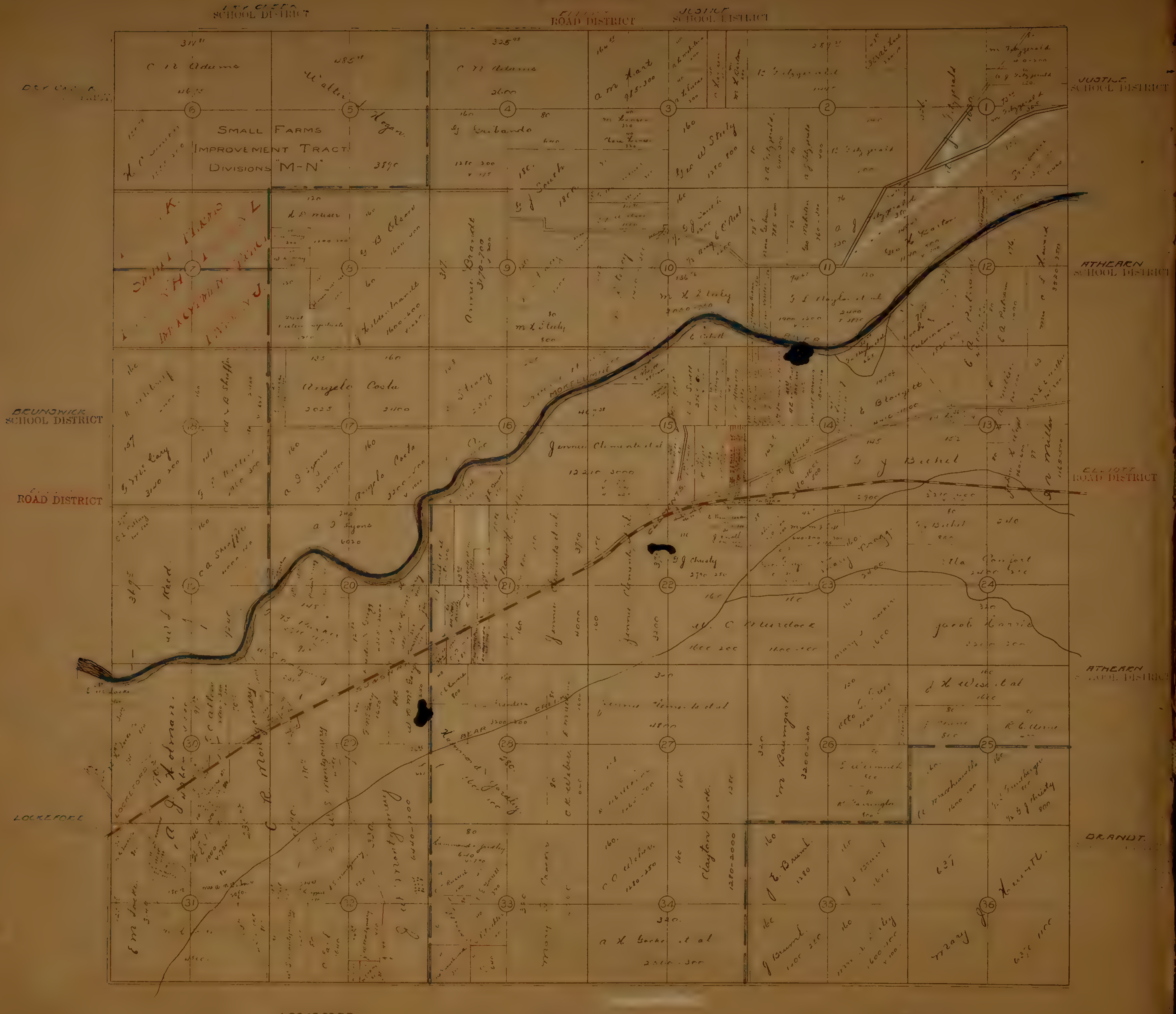
SCHOOL DISTRICT
ROAD DISTRICT
JUSTICE SCHOOL DISTRICT
JUSTICE SCHOOL DISTRICT
ATHEARN SCHOOL DISTRICT
ELLIOTT ROAD DISTRICT
ATHEARN SCHOOL DISTRICT
BRANDT
BRUNSWICK SCHOOL DISTRICT
ROAD DISTRICT
LOCKEFORD
LOCKEFORD SCHOOL DISTRICT
ATHEARN SCHOOL DISTRICT
ELLIOTT ROAD DISTRICT
BRANDT
SMALL FARMS IMPROVEMENT TRACT DIVISIONS "M-N"
C N Adams
Walter J. Hogan
C N Adams
G Garibaldo
A M Hart
M Fitzgerald
Geo W Steely
G J Smith
Angelo Costa
A J Lyons
Angelo Costa
M L Steely
Jennie Clements et al
G J Christy
G J Bechel
W C Murdock
Jacob Harris
J H West et al
M Baumgart
Clayton Beck
J E Brand
Mary J Lerwill
A H Gerke et al
C R Montgomery
MOKELUMNE RIVER
BEAR CREEK
1
2
3
4
5
6
7
8
9
10
11
12
13
14
15
16
17
18
19
20
21
22
23
24
25
26
27
28
29
30
31
32
33
34
35
36

T.4N.R.9E.

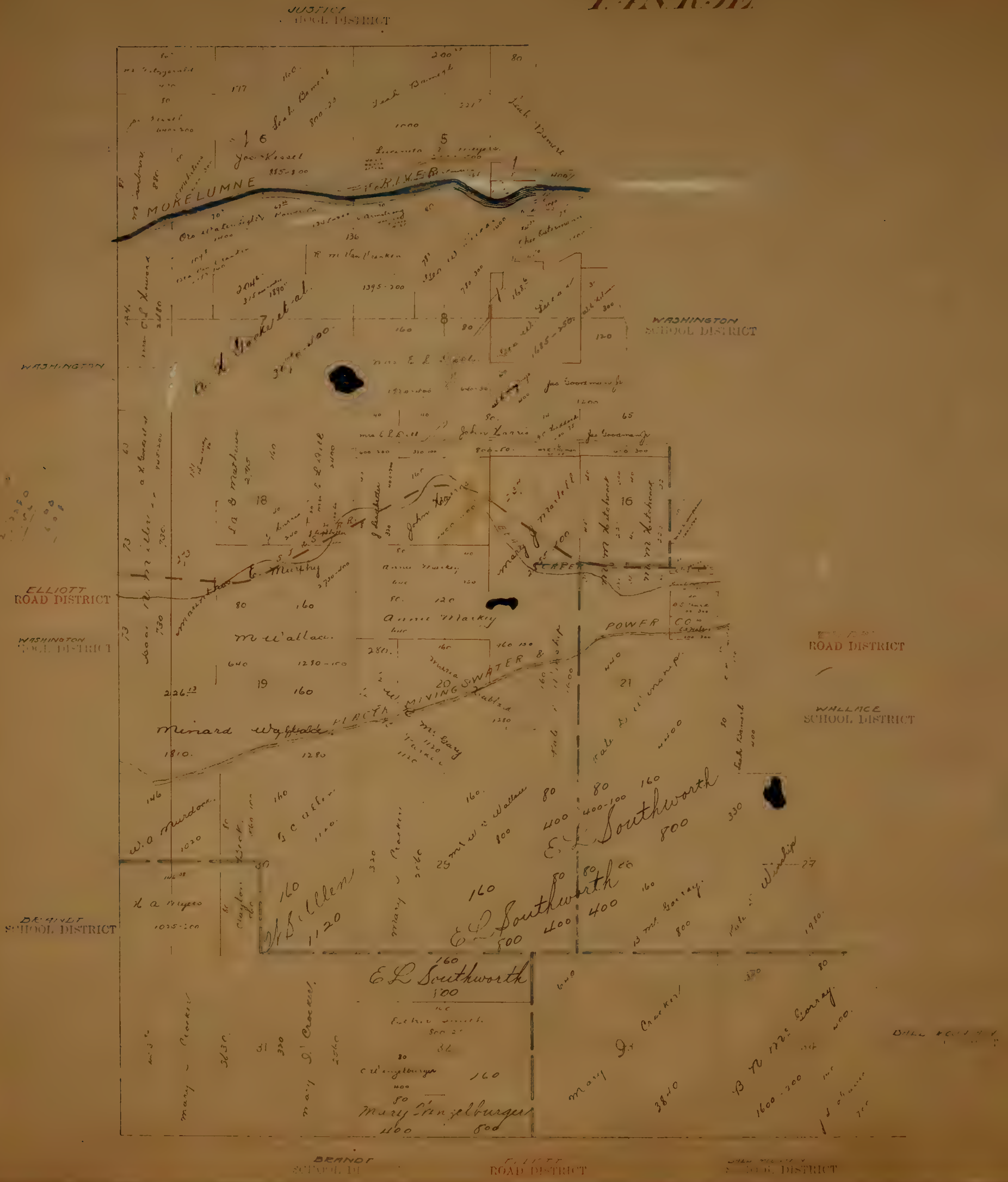
JUSTICE SCHOOL DISTRICT
WASHINGTON SCHOOL DISTRICT
WASHINGTON
ELLIOTT ROAD DISTRICT
WASHINGTON SCHOOL DISTRICT
ROAD DISTRICT
WALLACE SCHOOL DISTRICT
DRAINLEY SCHOOL DISTRICT
BRANDT SCHOOL DI
ELLIOTT ROAD DISTRICT
SCHOOL DISTRICT
MOKELUMNE RIVER
6
5
Leah Barnett
Joe Kessel
7
8
C. L. Gockel et al
18
17
16
19
20
21
29
28
27
31
32
33
John Lerrie
Joe Goodman Jr
Annie Markey
M Wallace
Minard Wallace
Mary J. Markell
Martha E. Murphy
POWER CO.
MINING & WATER CO.
W. O. Murdock
H. A. Myers
E. L. Southworth
Mary J. Crocker
Mary Frenzelburger
W. C. Wallace
B. M. Gorray
1810.
1280
800
400
160
80

T.5N.R.4E.

T.5N.R.5E.

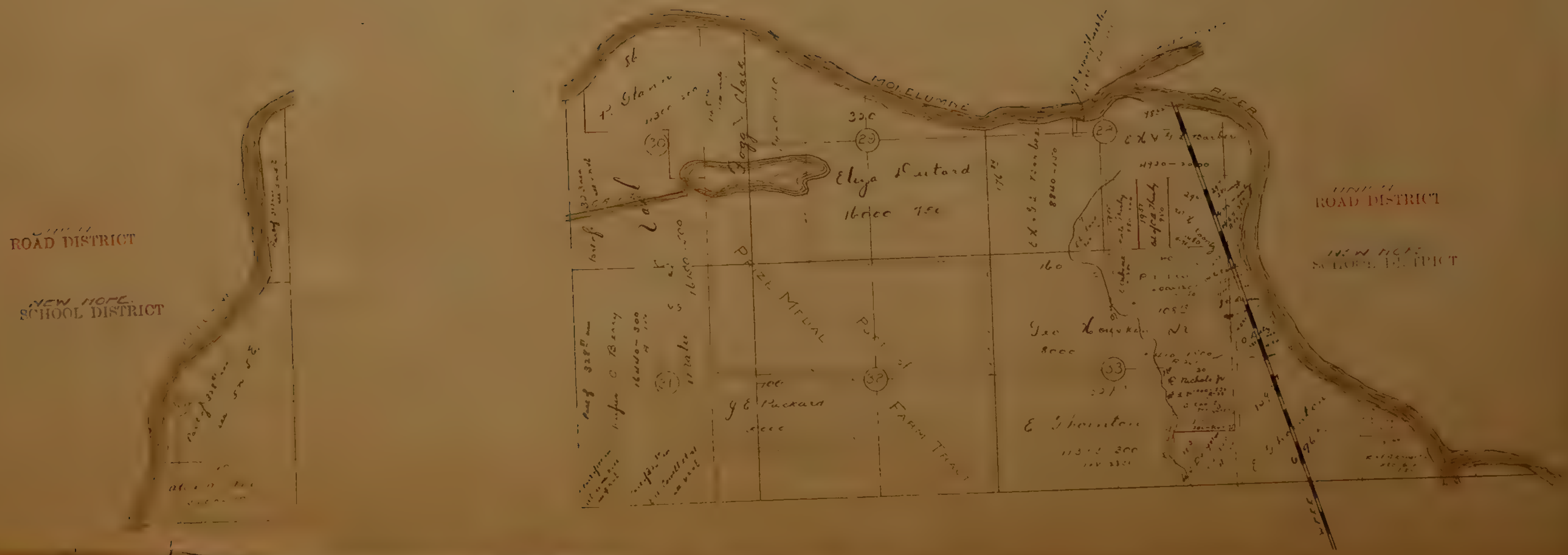
ROAD DISTRICT
NEW HOPE
SCHOOL DISTRICT
MOKELUMNE RIVER
P. Glann
Boggs & Clark
Eliza Catord
16000 750
30
29
28
31
32
33
330
160
E X V Barber
4930—3000
8840—150
Prize Medal Farm Tract
G E Packard
Geo Langford
E Thornton
E Nichols
ROAD DISTRICT
NEW HOPE
SCHOOL DISTRICT

T.5N.R.6E.

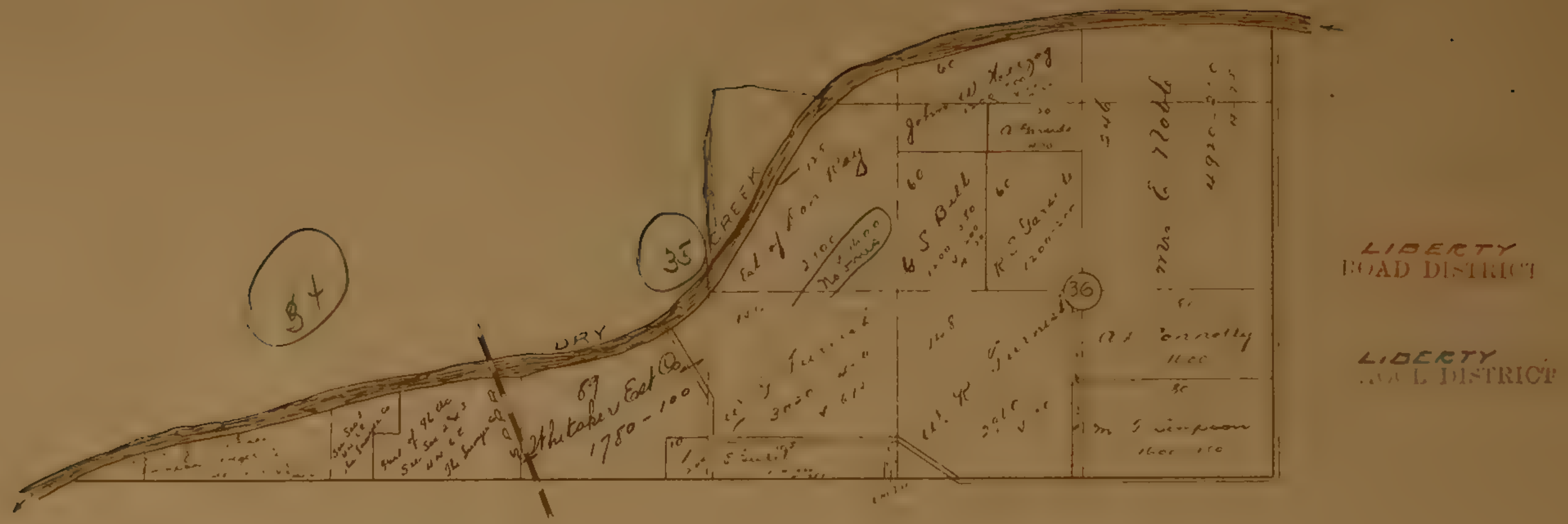
34
35
36
DRY
CREEK
Whitaker Est
1780-100
LIBERTY
ROAD DISTRICT
LIBERTY
SCHOOL DISTRICT

T.5N.R.7E.

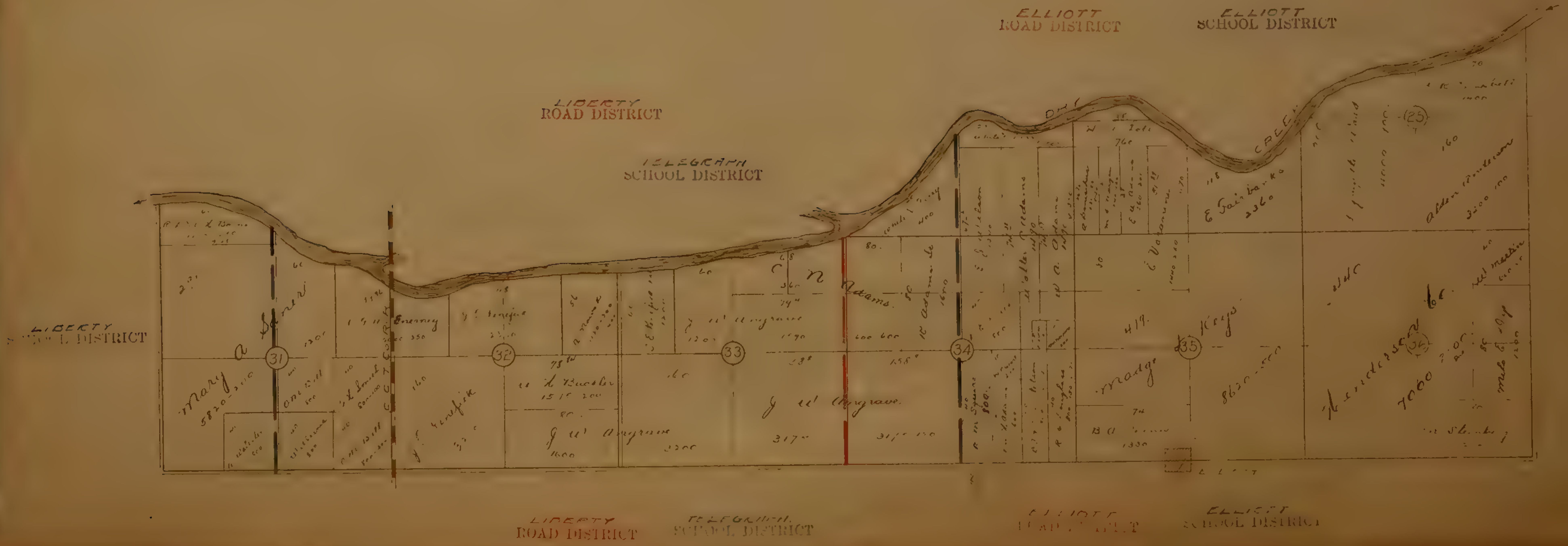
ELLIOTT
ROAD DISTRICT
ELLIOTT
SCHOOL DISTRICT
LIBERTY
ROAD DISTRICT
TELEGRAPH
SCHOOL DISTRICT
LIBERTY
SCHOOL DISTRICT
DRY
CREEK
25
31
32
33
34
35
36
E Fairbanks
Alden Anderson
LIBERTY
ROAD DISTRICT
TELEGRAPH
SCHOOL DISTRICT
ELLIOTT
ROAD DISTRICT
ELLIOTT
SCHOOL DISTRICT

5N 6E
5N 7E

T 5 N R 8 E

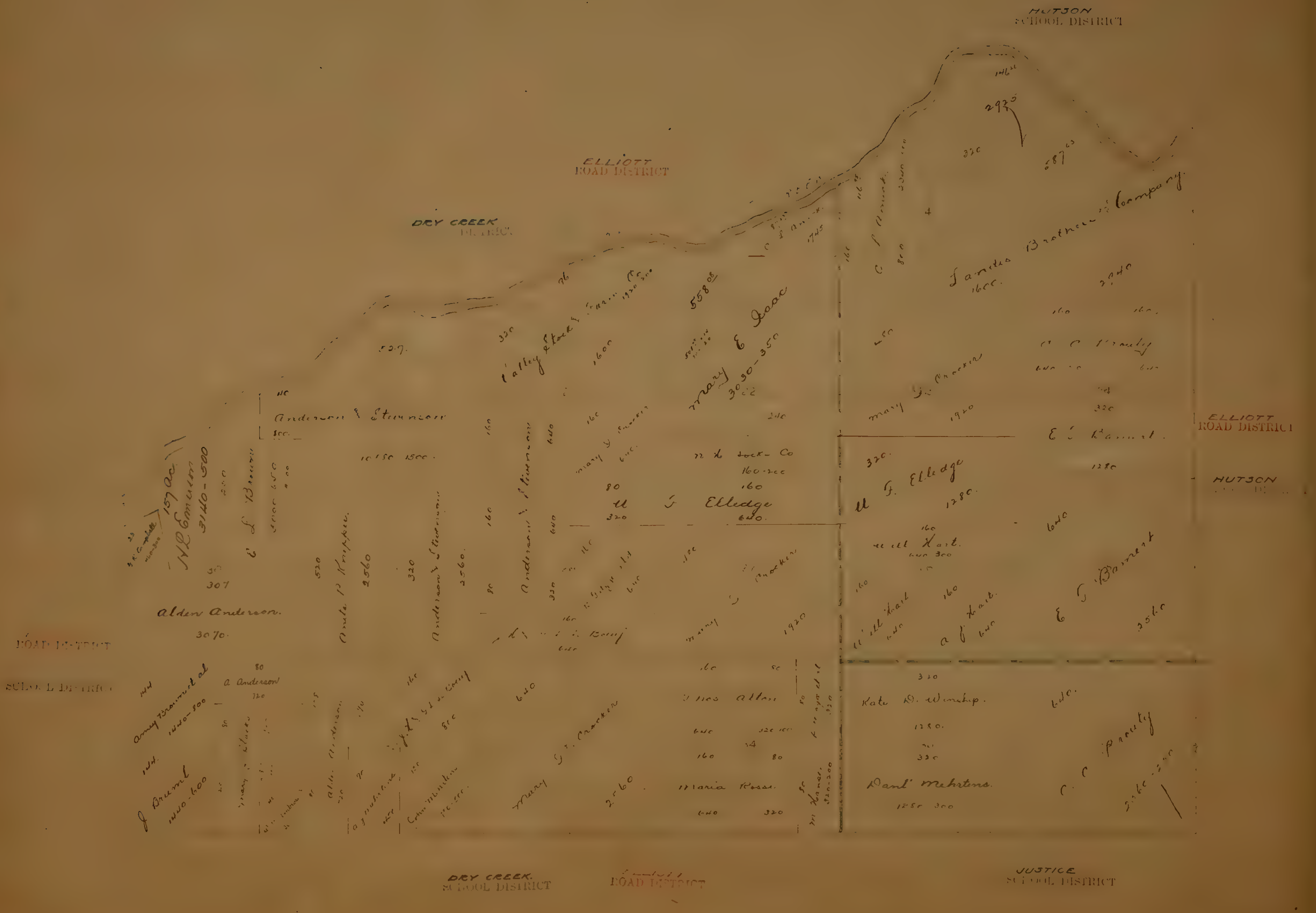
HUTSON
SCHOOL DISTRICT
ELLIOTT
ROAD DISTRICT
DRY CREEK
DISTRICT
ELLIOTT
ROAD DISTRICT
HUTSON
ROAD DISTRICT
SCHOOL DISTRICT
DRY CREEK
SCHOOL DISTRICT
ROAD DISTRICT
JUSTICE
SCHOOL DISTRICT
146
2935
320
587
Sanders Brothers Company
1600
2240
160
160
C C Prouty
640
640
320
E G Barnet
1280
320
U G Elledge
1280
160
Will Hart
640 300
160
Will Hart
640
160
A J Hart
640
640
E G Barnet
2560
320
Kate D. Winship
1280
320
Danl' Mehrtens
1250 300
640
C C Prouty
2560
C S Arnold
745
800
Mary G. Crocker
1920
558
Mary E Isaac
3090-350
3022
240
N L Stock Co
160-200
160
80
U G Elledge
320
640
Valley Stock Farm Co
1920
76
320
1600
160
Mary G Crocker
640
527
Anderson & Stevenson
160
800
10150 1500
157 Ac
N L Emerson
3140-500
C L Brown
307
Alden Anderson
3070
520
Anita P Knipper
2560
320
Anderson & Stevenson
2560
160
80
Anderson & Stevenson
640
320
640
160
640
1920
Mary G Crocker
Thos Allen
160
80
640
320
160
80
Maria Rosse
640
320
80
A Anderson
120
144
Amy Brown et al
1440-800
144
J Brunl
1440-600
640
Mary G. Crocker
2560
Commandini

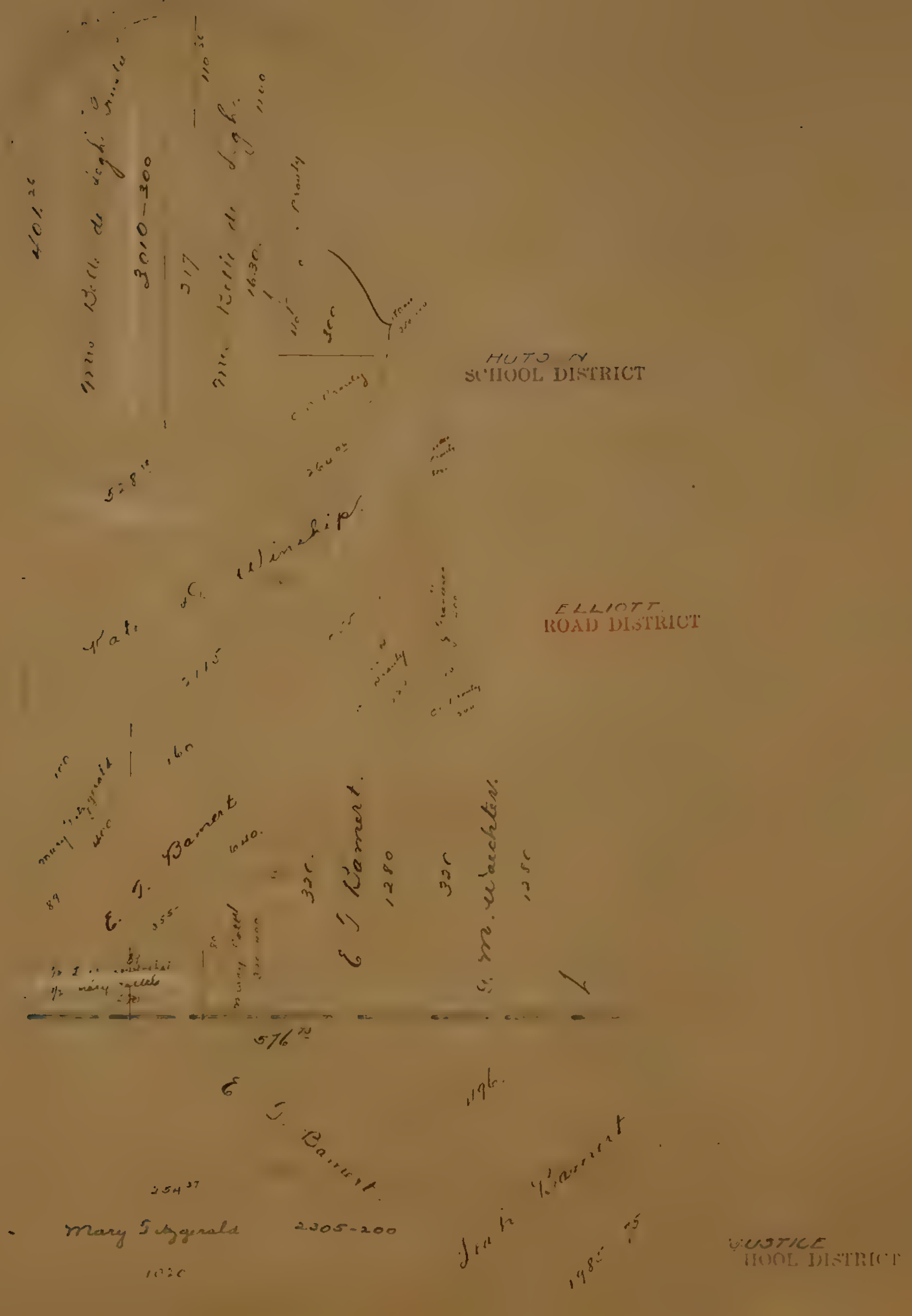
401.26
Wm Bell de Sigh
3010-300
317
1100
Wm Bell de Sigh
1630.
500
HUTSON
SCHOOL DISTRICT
528
Kate G. Winship
3115
ELLIOTT
ROAD DISTRICT
160
Mary Fitzgerald
E. G. Bamert
640.
555
330.
E G Bamert.
1280
330
G. M. Wachter.
1280
576.72
E G. Bamert.
1196.
254.37
Mary Fitzgerald
2305-200
1020
Ira Bamert
1985
JUSTICE
HOOL DISTRICT

5N9E

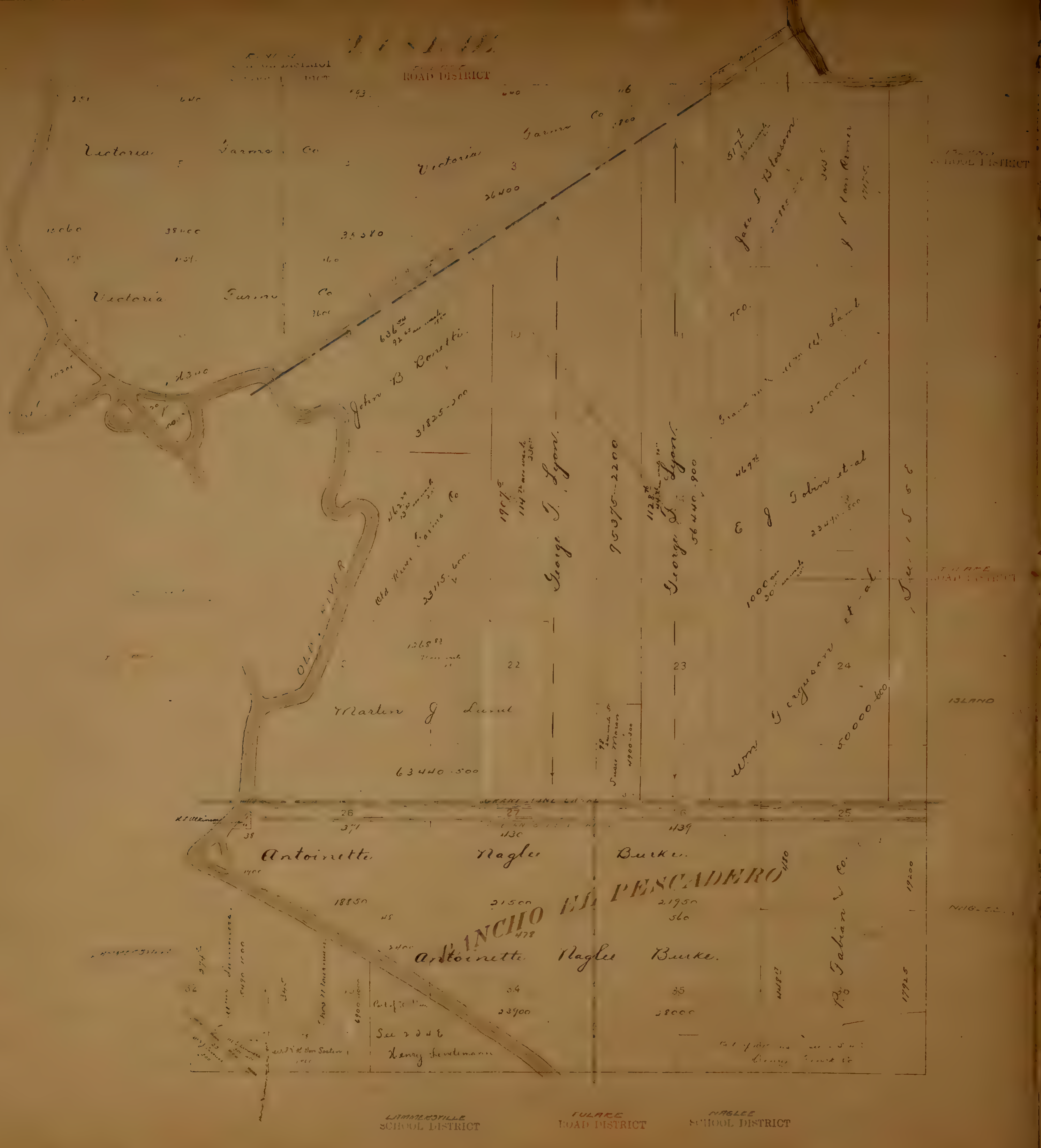
ROAD DISTRICT
SCHOOL DISTRICT
Victoria Farms Co
Victoria Farms Co
Victoria Farms Co
3
26400
38400
35580
John B Conetti
31825-300
10
11
George T. Lyon
George T. Lyon
75375-2200
56440-900
Old River Farms Co
23115-600
OLD RIVER
Martin J Lund
63440-500
22
23
24
E J Tobin et al
Wm Ferguson et al
50000-600
GRANT LINE CANAL
26
27
25
371
1130
439
38
Antoinette Naglee Burke
RANCHO EL PESCADERO
18850
21500
21950
560
478
Antoinette Naglee Burke.
34
35
32
23900
38000
R. S. Fabian & Co.
19200
17925
Sec 2 & E
Henry Lindemann
ISLAND
NAGLEE
TULARE ROAD DISTRICT
LAMMERSVILLE SCHOOL DISTRICT
TULARE ROAD DISTRICT
NAGLEE SCHOOL DISTRICT

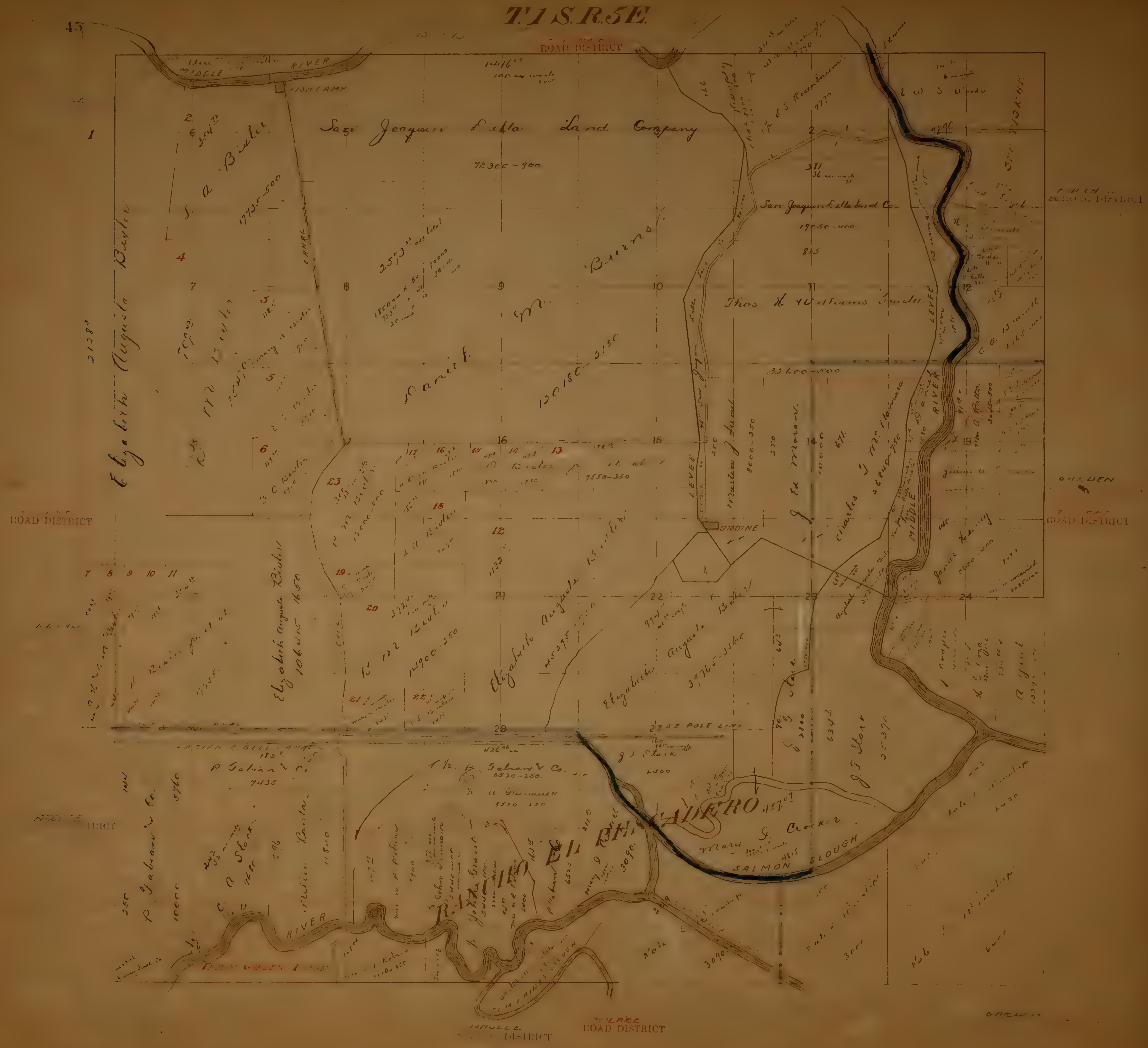
T.1 S. R.5 E.
ROAD DISTRICT
MIDDLE RIVER
FISH CAMP
San Joaquin Delta Land Company
72300-900
L. A. Bixler
Elizabeth Augusta Bixler
CANAL
Daniel M. Burns
120180-3150
San Joaquin Delta Land Co.
19050-400
815
Thos. H. Williams Trustee
33100-500
LEVEE
Martin J. Lund
8000-350
J. Ed Moran
Charles J. McNamara
26840-750
MIDDLE RIVER
7550-350
UNDINE
ROAD DISTRICT
Elizabeth Augusta Bixler
10645-150
45295-900
39765-3500
J. J. Stark
2400
SE POLE LINE
P. Galvan & Co.
7435
6520-250
RANCHO EL EMBARCADERO
Mary J. Crocker
SALMON SLOUGH
RIVER
James Kenny
C. A. Bennett
GARDEN
TULARE
ROAD DISTRICT
DISTRICT
1
2
4
7
8
9
10
11
12
13
14
15
16
17
18
19
20
21
22
23
24
28

T. 1 S. R. 6 E.

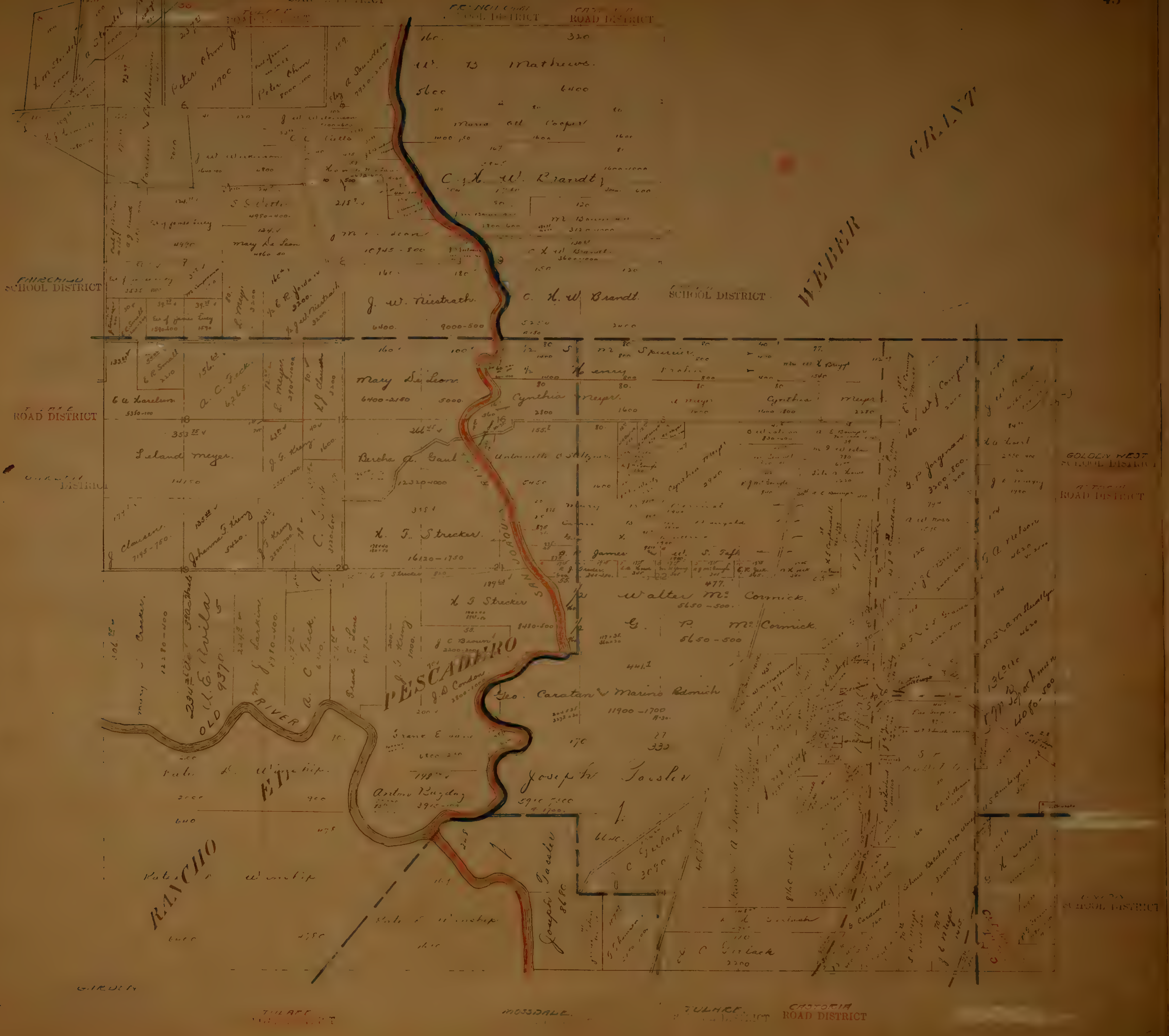
FAIRCHILD SCHOOL DISTRICT
TULARE ROAD DISTRICT
FRENCH CAMP SCHOOL DISTRICT
CASTORIA ROAD DISTRICT
W. B. Mathews.
Maria M. Cooper
C. & H. W. Brandt
Peter Ahern
S. S. Potts
Mary De Leon
J. W. Niestrath.
C. H. W. Brandt.
SCHOOL DISTRICT
WEBER GRANT
FAIRCHILD SCHOOL DISTRICT
ROAD DISTRICT
Mary De Leon
Henry Frahm
Cynthia Meyer.
A. C. Peck
Leland Meyer.
Bertha A. Gault
H. T. Strecker.
Clausen
Johanna T. Kreng
J. P. Jorgensen
G. A. Nelson
GOLDEN WEST SCHOOL DISTRICT
ROAD DISTRICT
Walter McCormick.
G. P. McCormick
H. T. Strecker
SAN JOAQUIN
PESCADERO
J. D. Condon
A. E. Avila
M. J. Larkin
Geo. Caratan & Marino Bdonich
OLD RIVER
Joseph W. Taesler
Anton Buzday
EL
RANCHO
J. C. Gerlach
Joseph Taesler
UNION SCHOOL DISTRICT
18
17
19
20
21
MOSSDALE
TULARE SCHOOL DISTRICT
CASTORIA ROAD DISTRICT

N.W.¼ T.1S. R.7E.

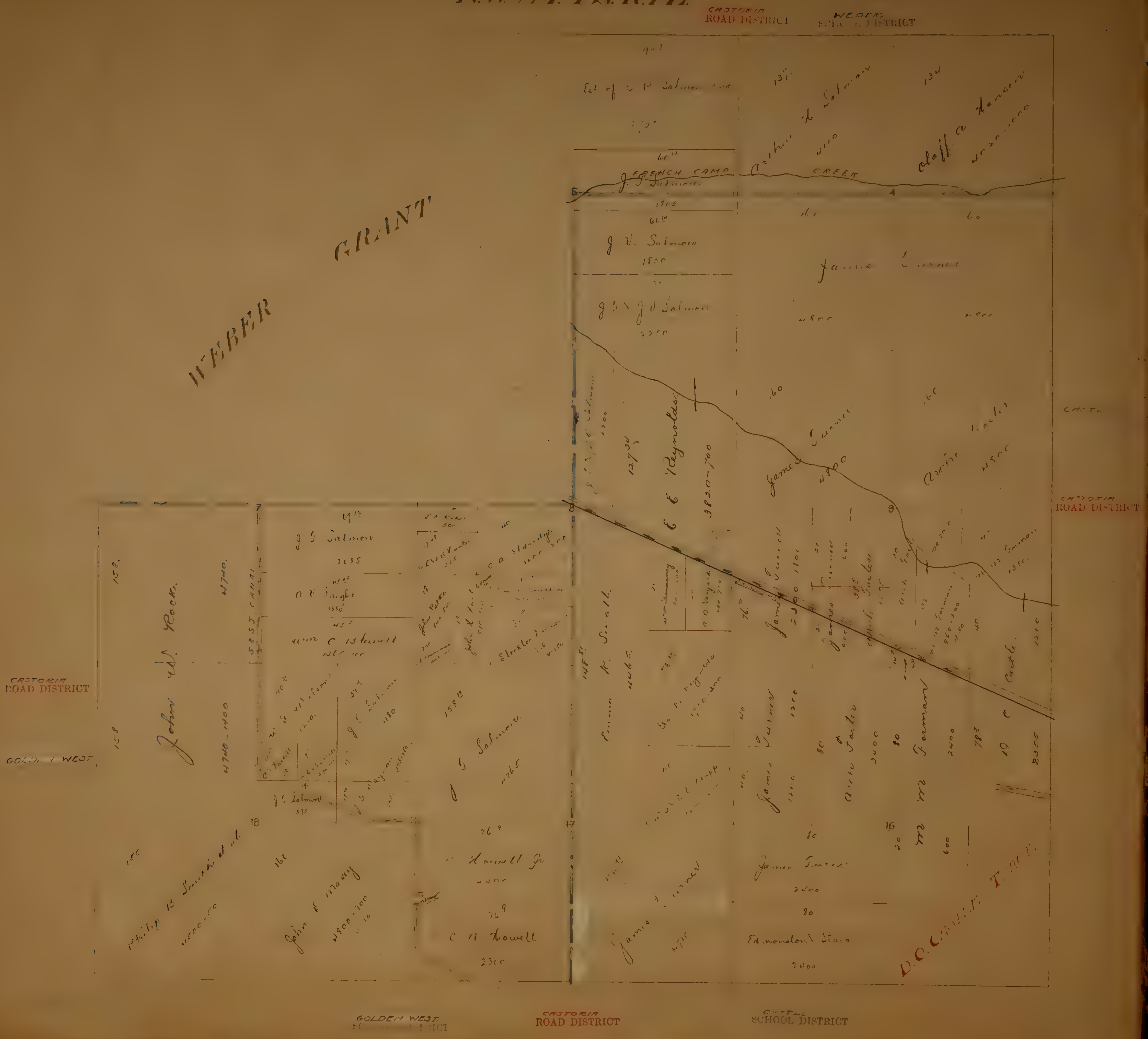
CASTORIA ROAD DISTRICT
WEBER SCHOOL DISTRICT
Est of J P Salmon
Arthur L Salmon
Oloff A Hansen
FRENCH CAMP CREEK
J. J. Salmon
1805
J. V. Salmon
1850
James Turner
J J & J V Salmon
2250
WEBER GRANT
E. E. Reynolds
3820-700
127 34
James Turner
Archie Foster
CASTORIA ROAD DISTRICT
J J Salmon
2185
A V Taught
1350
Wm C Blewett
John W. Rock.
4740-1400
158
S.E.S.J. CANAL
C. A. Eldredge
Stockton Farmer
158.19
J. J. Salmon
2765
148.81
Emma F. Small
James Turner
Archie Foster
Forman
C Castle
2400
2350
CASTORIA ROAD DISTRICT
GOLDEN WEST
Philip R Smith et al
John F Mosey
Howell Jr
C A Howell
2300
James Turner
Edmondson Stone
2400
80
D.C. GRANT
16
17
18
GOLDEN WEST SCHOOL DISTRICT
CASTORIA ROAD DISTRICT
CASTLE SCHOOL DISTRICT

N.E.¼ T.1 S. R7E.

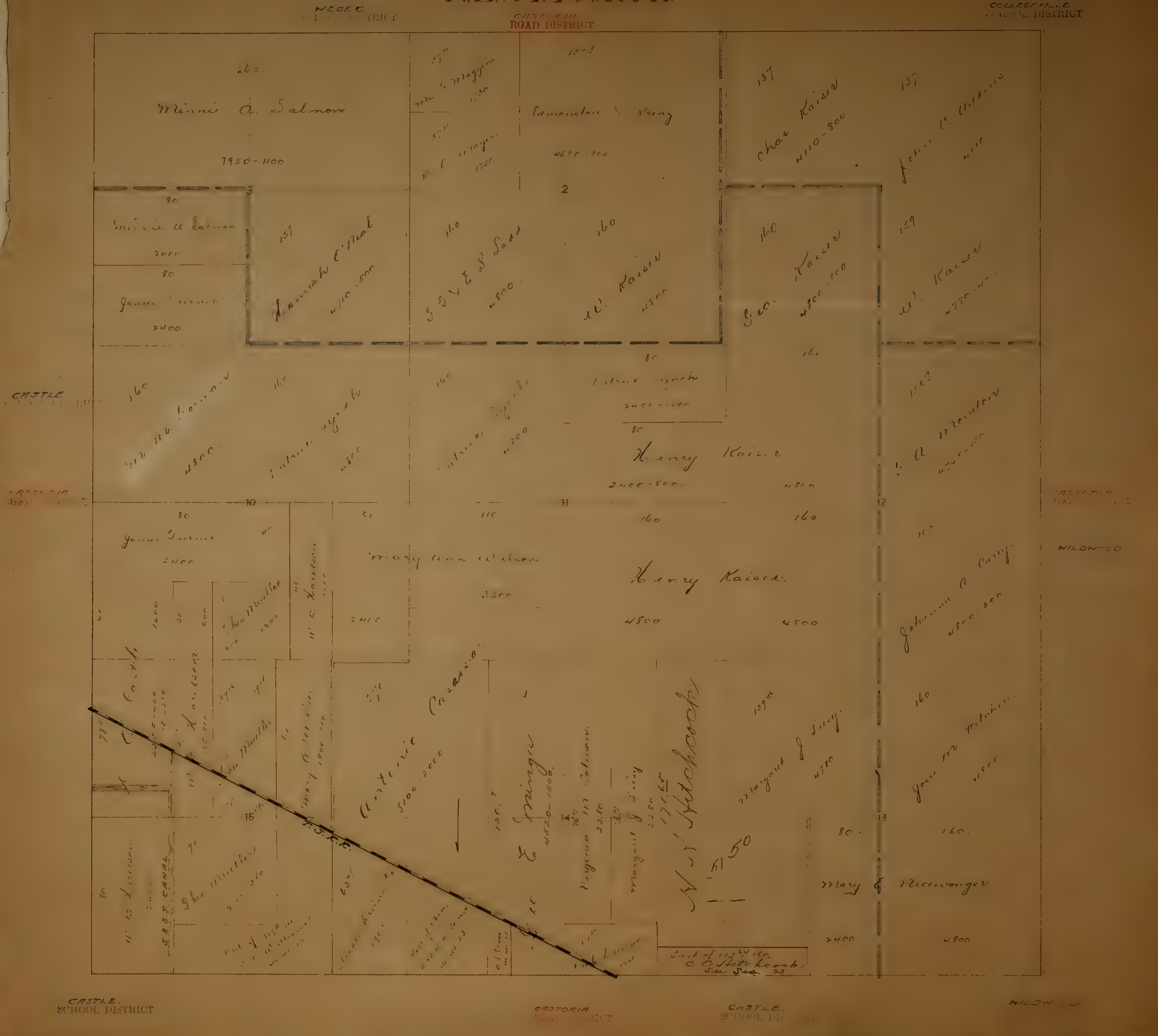
WEBER
CASTORIA
ROAD DISTRICT
COLLEGEVILLE
SCHOOL DISTRICT
160
Minnie A. Salmon
7950-1100
Edmonston & Kreng
4650-800
3
2
80
Minnie A. Salmon
2400
80
James Turner
2400.
157
Hannah O'Neal
4710-500
160
4800
160
W. Kaiser
4800
137
Chas Kaiser
4110-800
137
John C. Allen
160
Geo. Kaiser
4800-800
159
W. Kaiser
160
80
2400-800
80
Henry Kaiser
2400-800.
4800
10
11
12
80
James Turner
2400
160
Mary Ann Whelan
3300
2400
Henry Kaiser
4800
4800
WILDWOOD
CASTLE
CASTORIA
Johanna A. Carey
4800-300
160
4800
15
14
13
S.&S.J. CANAL
T. S. R.R.
Antonio Cassera
5100-2000
E. Springer
4520-1500
N. S. Hitchcock
171.65
4150
159
Margaret J. Lacey
4780
80.
160.
Mary E. Neuwonger
2400
4800
Part of 113.64 ac.
C. C. Hitchcock
See Sec. 23
CASTLE.
SCHOOL DISTRICT
CASTORIA
CASTLE.
SCHOOL DI
WILDWOOD

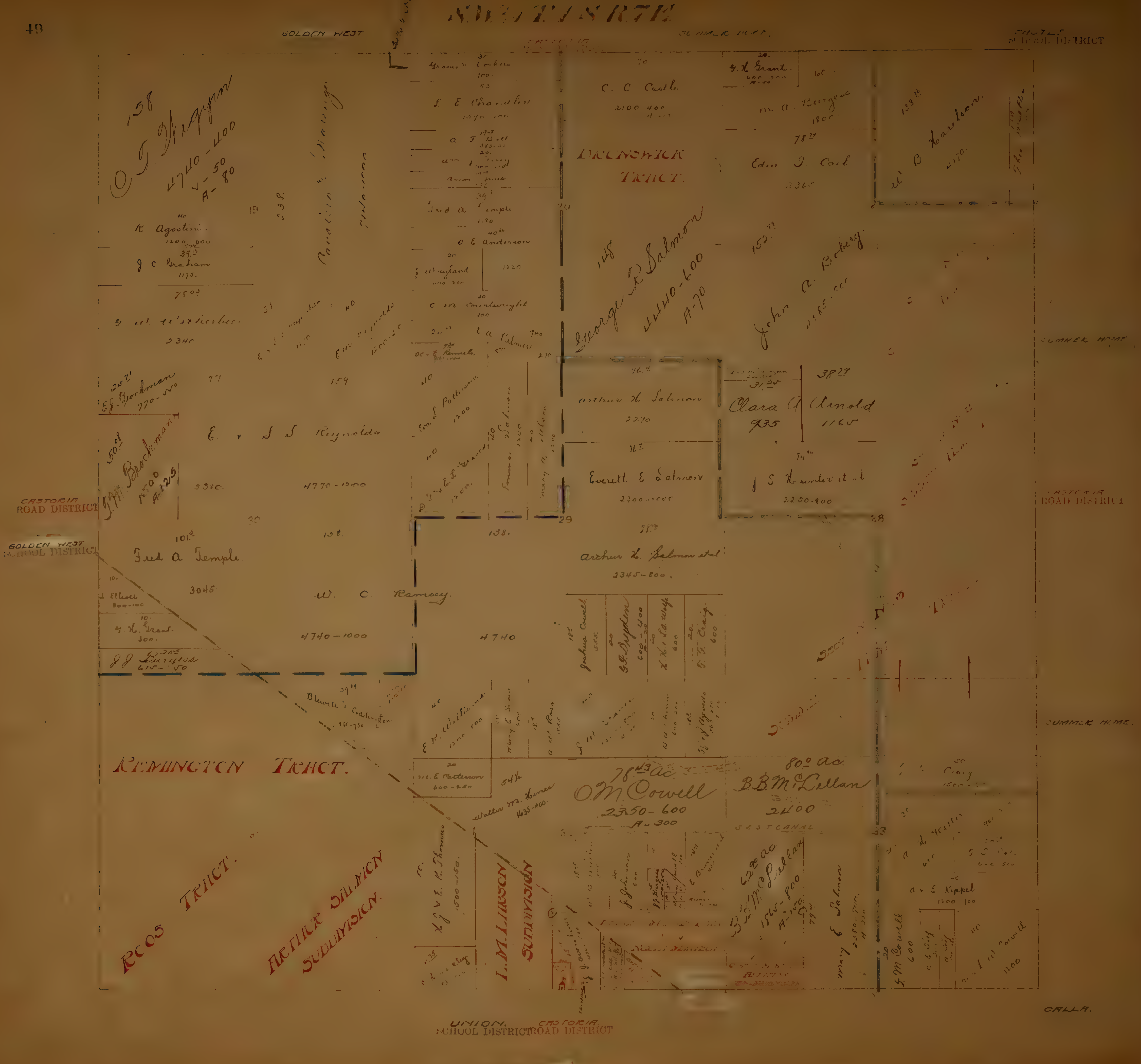
S.W. 1/4 T.1 S. R.7 E.
GOLDEN WEST
SUMMER HOME
CHUTE SCHOOL DISTRICT
CASTORIA ROAD DISTRICT
GOLDEN WEST SCHOOL DISTRICT
UNION SCHOOL DISTRICT
CASTORIA ROAD DISTRICT
CALLA.
158
O. J. Wiggin
4740-400
L-50
A-80
40
K Agostini
1200 600
39.12
J C Graham
1175.
75.03
G W Westerhouse
2340
Canal
31
154
77
25.21
E J Brockman
770-550
50.08
J. M. Brockman
1500
A-125
E. & S S Reynolds
2340.
4770-1200
30
101.5
158.
Fred A Temple
3045
W. C. Ramsey.
4740-1000
4740
10.
L Elliott
300-100
10.
G. H. Grant.
300.
30.5
J J Burgess
615-150
30
Graves & Corbett
100.
53
L E Chandler
1570 100
19.3
A J Bell
585
20.
Amos Jones
39.1
Fred A Temple
1180
40
O E Anderson
20
J Wayland
400 300
1220
30
C M Courtwright
400
24.33
E A Gilmer
740
270
7.2
O. E. Rennels
40
Eva L Patterson
1200
40
Fred E. L. Graves
1200
20
Emma Salmon
1200
40
Mary A Nelson
1200
29
158.
70
C. C Castle
2100 400
BRUNSWICK TRACT.
20.
G. H. Grant.
600 300
A-50
60
M. A. Burgess
1800
78.27
Edw J. Carl
2365
138.16
W B Carlson
4170
148
George R Salmon
4440-600
A-70
152.79
John A. Boberg
76.4
Arthur H. Salmon
2290
31.25
38.29
Clara A Arnold
935
1165
76.2
Everett E Salmon
2300-1000
74.14
J S Hunter et al
2290-800
28
78.5
Arthur H. Salmon et al
2345-800.
18.5
Joshua Cowell
555.
20
G. F. Dryden
600-400
A-20
20
H. H. & S. A. Wolfe
600
20.
G. F. Craig
600
59.89
Blewett & Coddington
180-750
40
E R Williams
1200 500
Mary E
A W Ross
555
20
M. E Patterson
600-250
54 1/2
Walter M. Jones
1635-400.
78.43 Ac.
O M Cowell
2350-600
A-300
80.0 Ac.
B B McLellan
2400
S & S T CANAL
50
Craig
1500
62.80 Ac.
B B McLellan
1565-800
A-150
79.41
Mary E Salmon
2380-700
33
A H
A & E Kippel
1200 100
20
J. M Cowell
600
40
Cowell
1200
J Johnson
J J Burgess
C Burgess
L G V E. K. Thomas
1500-150.
REMINGTON TRACT.
RCOS TRACT.
ARTHUR SALMON SUBDIVISION.
I. M. LARSON SUBDIVISION
1.35

SE¼ T.1 S. R.7 E.

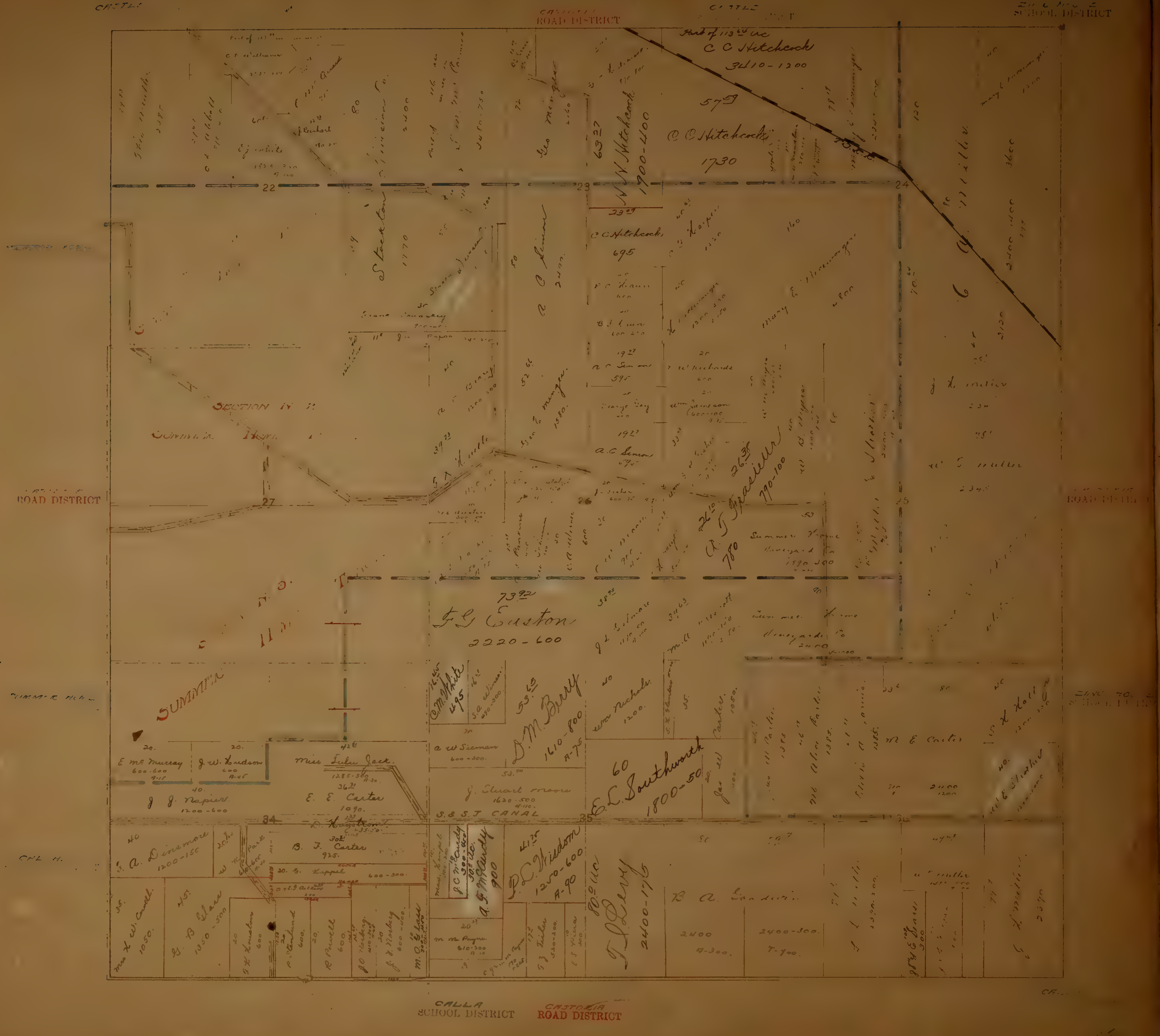
CASTORIA
ROAD DISTRICT
SCHOOL DISTRICT
ROAD DISTRICT
ROAD DISTRICT
Part of 113 ac
C C Hitchcock
3410-1200
57 ac
C C Hitchcock
1730
63 27
W N Hitchcock
1900-400
23 ac
C C Hitchcock
695
22
23
24
Stockton
1770
A C Simon
2400
Geo Mengler
Geo E Mengler
1380
Mary E Wenninger
J L Miller
W G Miller
2345
SECTION N. S.
SUMMER HOME
27
26
25
26 38
A T Ipaseller
790-100
21 10
A T Ipaseller
780
Summer Home
Vineyard Co
1590-300
73 92
F G Euston
2220-600
C M White
495
53 60
D M Berry
1610-800
A-75
60
E L Southworth
1800-50
E Mc Murray
600-600
J W Ludson
600
Miss Lulu Jack
1285-50
E E Carter
1090
J J Napier
1200-600
a W Seeman
600-300
J Stuart Moore
1630-500
S. & S. J. CANAL
34
35
36
G A Dinsmore
1200-150
B F Carter
925
A J McCurdy
900
P L Wisdom
1250-600
A-90
80 ac
J T Levy
2400-175
B A Sanders
2400
A-300
2400-300
T-700
G B Glass
1050-300
M M Payne
610-300
CALLA
SCHOOL DISTRICT
CASTORIA
ROAD DISTRICT

T 1 S. R 8 E.

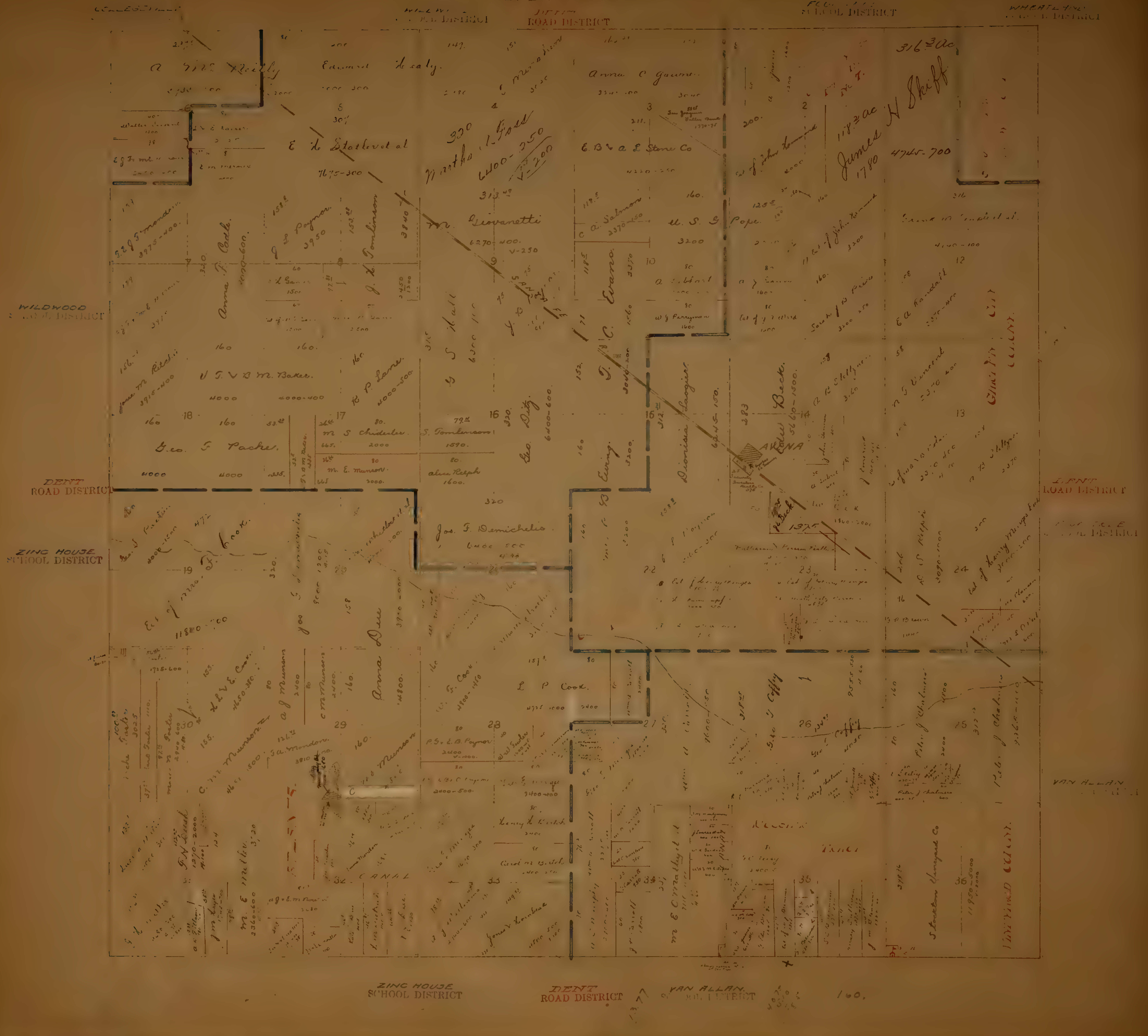
SCHOOL DISTRICT
DENT
ROAD DISTRICT
SCHOOL DISTRICT
WHEATLAND
SCHOOL DISTRICT
A. M. Reilly
Edmund Kealy
Anna C Gaume
316 3/4 Ac
118 3/4 ac
James H Skiff
1780
4745-700
E. L. Stotler et al
7675-300
Martha A. Foss
6400-250
E. B & A. L. Stone Co
Walter Jessup
M. Giovanetti
6270-400
V-250
C. A. Salmon
U. S. G. Pope
3200
Est of John Townsend
E. A. Randall
Anna F. Code
J. L. Paynor
J. L. Tomlinson
G. S. Hall
J. C. Evans
W. J. Ferguson
WILDWOOD
SCHOOL DISTRICT
J. T. & B. M. Baker
4000
4000-400
B. P. Lane
Jane M. Ritchie
18
17
16
14
13
Geo. F. Packer
M. S. Chideler
S. Tomlinson
M. E. Munson
Alice Ralph
Geo. Doty
6400-600
Dionisia Sangier
Ewing
John Beck
AVENA
A. B. Stelljes
A. S. Vincent
DENT
ROAD DISTRICT
DENT
ROAD DISTRICT
ZINC HOUSE
SCHOOL DISTRICT
E. J. Cook
Est of Mary F. Cook
11800-700
Jos. F. Demichelis
6400-200
22
23
24
19
20
21
Anna Due
Est of Henry Moregge
A. S. Kelpie
L. P. Cook
29
28
27
26
25
30
P. S. & L. B. Paynor
Geo. J. Coffey
Peter J. Chalmers
J. N. Lusk
M. E. Mullin
C. M. Munson
A. J. Munson
L. L. V. E. Carr
Henry L. Welch
CANAL
32
33
34
35
36
M. E. Mattei
Stockton Vineyard Co
11950-5000
VINEYARD
TRACT
VAN ALLAN
SCHOOL DISTRICT
ZINC HOUSE
SCHOOL DISTRICT
DENT
ROAD DISTRICT
VAN ALLAN
SCHOOL DISTRICT
160

N.W.¼ T.11 S. R.9 E.

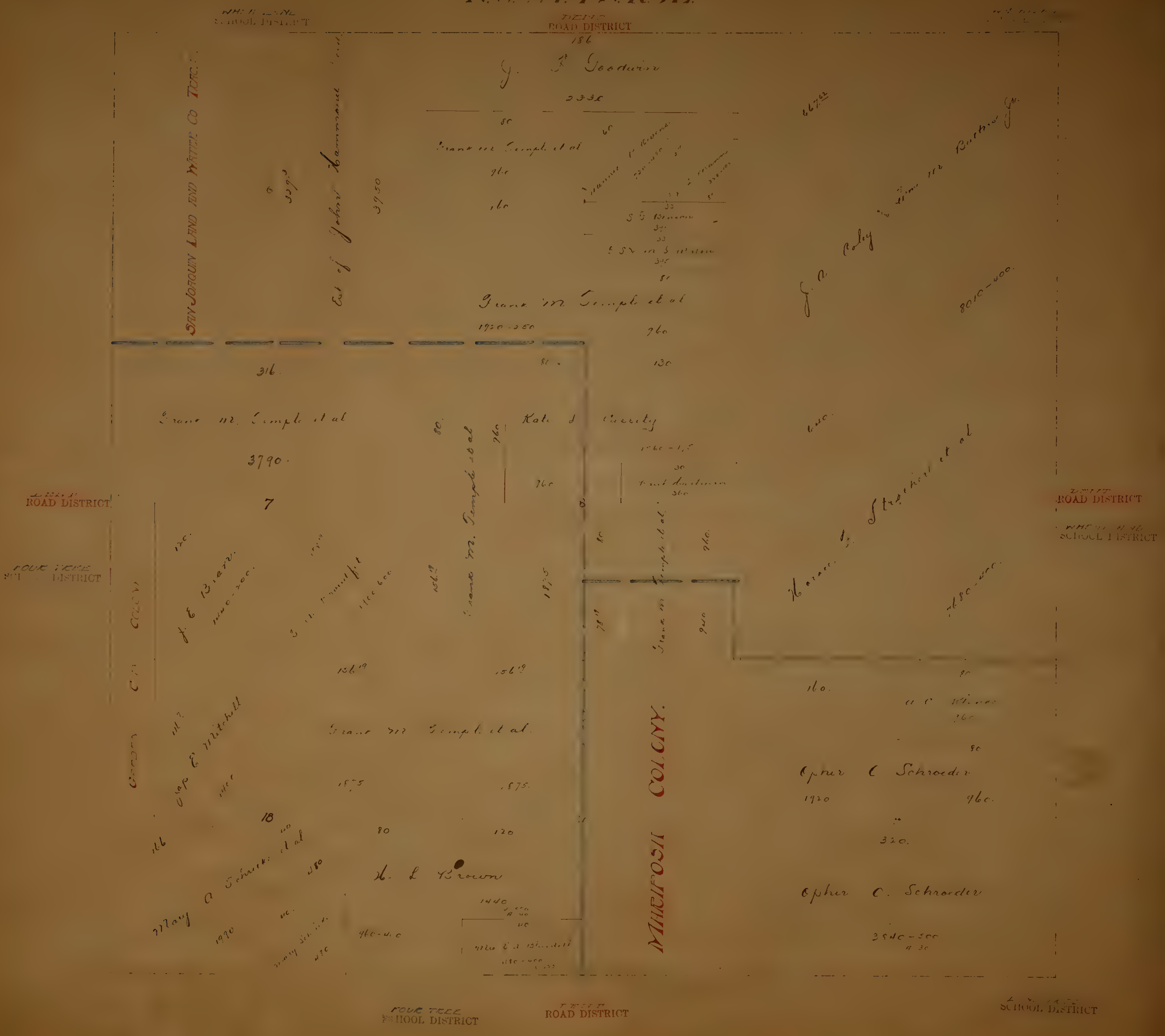
SCHOOL DISTRICT
ROAD DISTRICT
186
G. F. Goodwin
2330
667.62
80
Frank M. Temple et al
960
160
S. G. Benson
Frank M. Temple et al
1920 – 350
960
130
316.
SAN JOAQUIN LAND AND WATER CO TRACT
Est of John Hammond
3750
G. A. Coley
8010 – 400
Frank M. Temple et al
3790.
Kate F. Cassity
7
8
ROAD DISTRICT
FOUR TREE SCHOOL DISTRICT
ROAD DISTRICT
SCHOOL DISTRICT
J. E. Baker
Frank M. Temple et al
Horace G. Stephens et al
1875
156.19
156.19
160.
Frank M. Temple et al
Geo. E. Mitchell
1875
1875.
18
80
120
H. L. Brown
1440
Mary A. Schenck et al
1920
960 – 480
Ophir C. Schroeder
1920
960.
320.
Ophir C. Schroeder
3840 – 500
MARIPOSA COLONY
FOUR TREE SCHOOL DISTRICT
ROAD DISTRICT
SCHOOL DISTRICT

NE ¼ T 1 S R 9 E

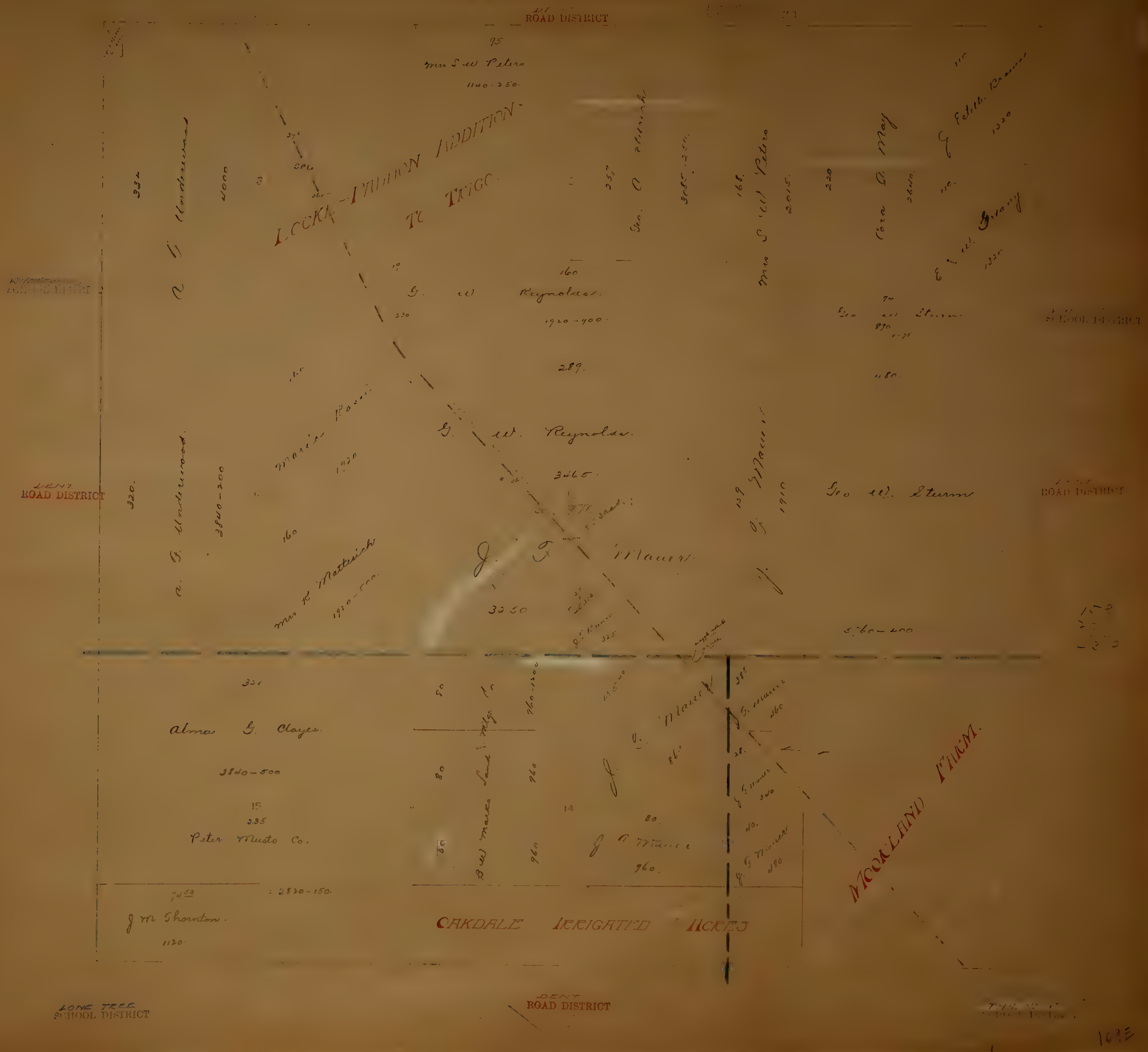
ROAD DISTRICT
Mrs S W Peters
1140-250
LOCKE-PATTON ADDITION TO TRIGO
Geo A Ulrich
3085-250
Mrs S W Peters
2015
Cora A May
G Estelle Brown
E W Geary
SCHOOL DISTRICT
A J Underwood
G W Reynolds
1920-400
289
Geo W Sturm
890
G W Reynolds
3465
Maria Rossi
1920
DENT ROAD DISTRICT
320
A J Underwood
3840-200
160
Mrs K Matteich
1920-500
J G Mauer
3250
G Mauer
1910
Geo W Sturm
ROAD DISTRICT
5760-400
Alma G. Clayes
3840-500
15
335
Peter Musto Co.
B W Marks Land & Mfg Co
960
14
J G Mauer
80
960
G Mauer
MOCKLAND FARM
74
2820-150
J M Thornton
1120
OAKDALE IRRIGATED ACRES
LONE TREE SCHOOL DISTRICT
DENT ROAD DISTRICT

1032

SW¼ T1S R9E

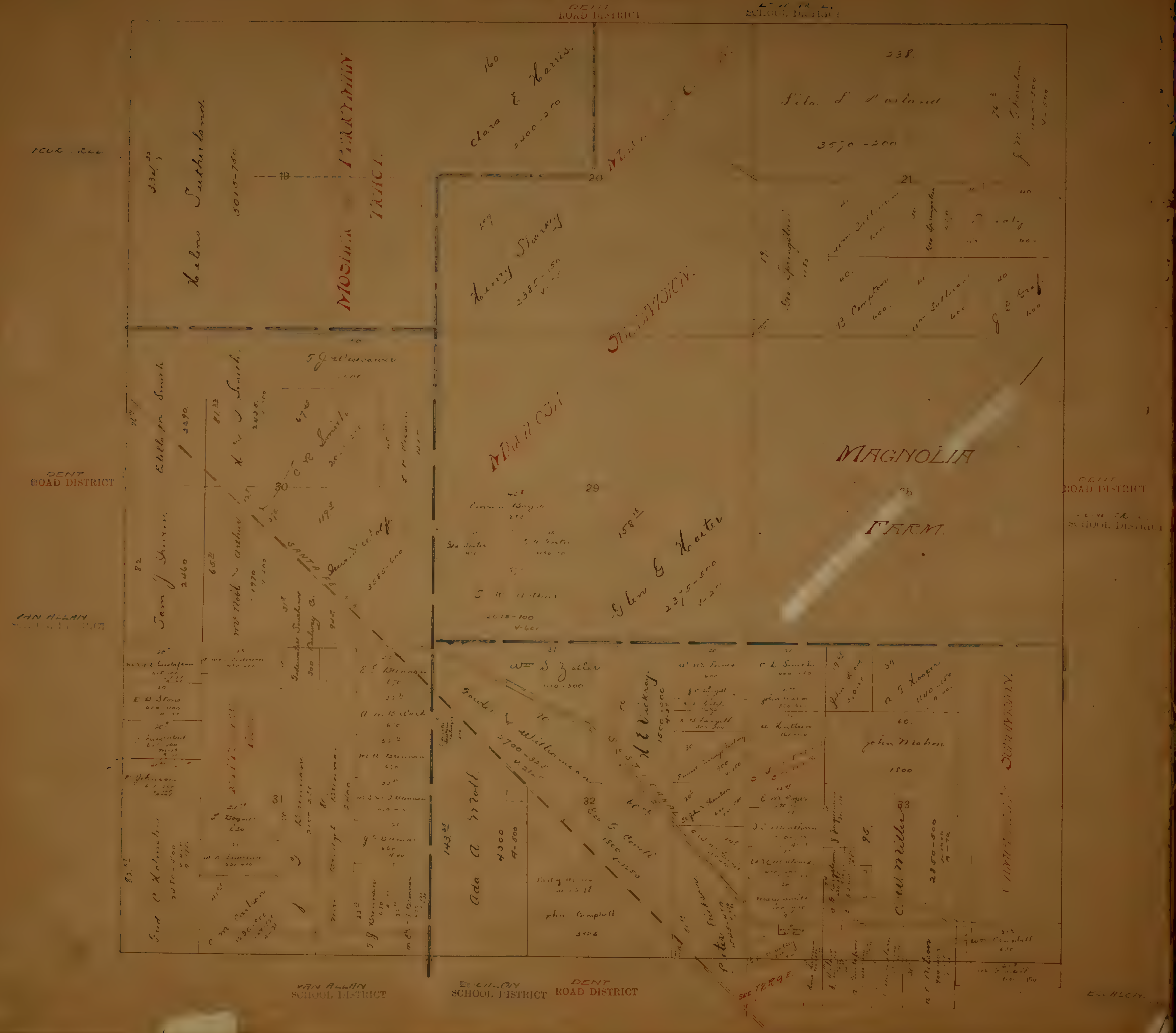
DENT ROAD DISTRICT
SCHOOL DISTRICT
DENT ROAD DISTRICT
VAN ALLAN SCHOOL DISTRICT
ESCALON SCHOOL DISTRICT
VAN ALLAN SCHOOL DISTRICT
ESCALON SCHOOL DISTRICT
DENT ROAD DISTRICT
19
20
21
29
30
31
32
33
28
MOSHIER TRACT
MAGNOLIA FARM
Clara E. Harris
160
2400-250
Helen Sutherland
332 1/2
5015-750
Henry Sharkey
159
2385-150
238
John Mahon
60
1500
C. W. Miller
95
2850-500
Glen G. Harter
158 1/2
2375-500
Sam J. Harris
82
2460
Wm. S. Zeller
1110-300
Ada A. Noll
143 1/2
4300
4-500
John Campbell
3125
Goudie & Williamson
2700-325
A. J. Hooper
1140-150
C. L. Smith
Geo. Springsteen
79
Emma Boyle
2615-100
Wm. Campbell
SEE T1S R9E

SE¼ T.1 S. R.9 E.

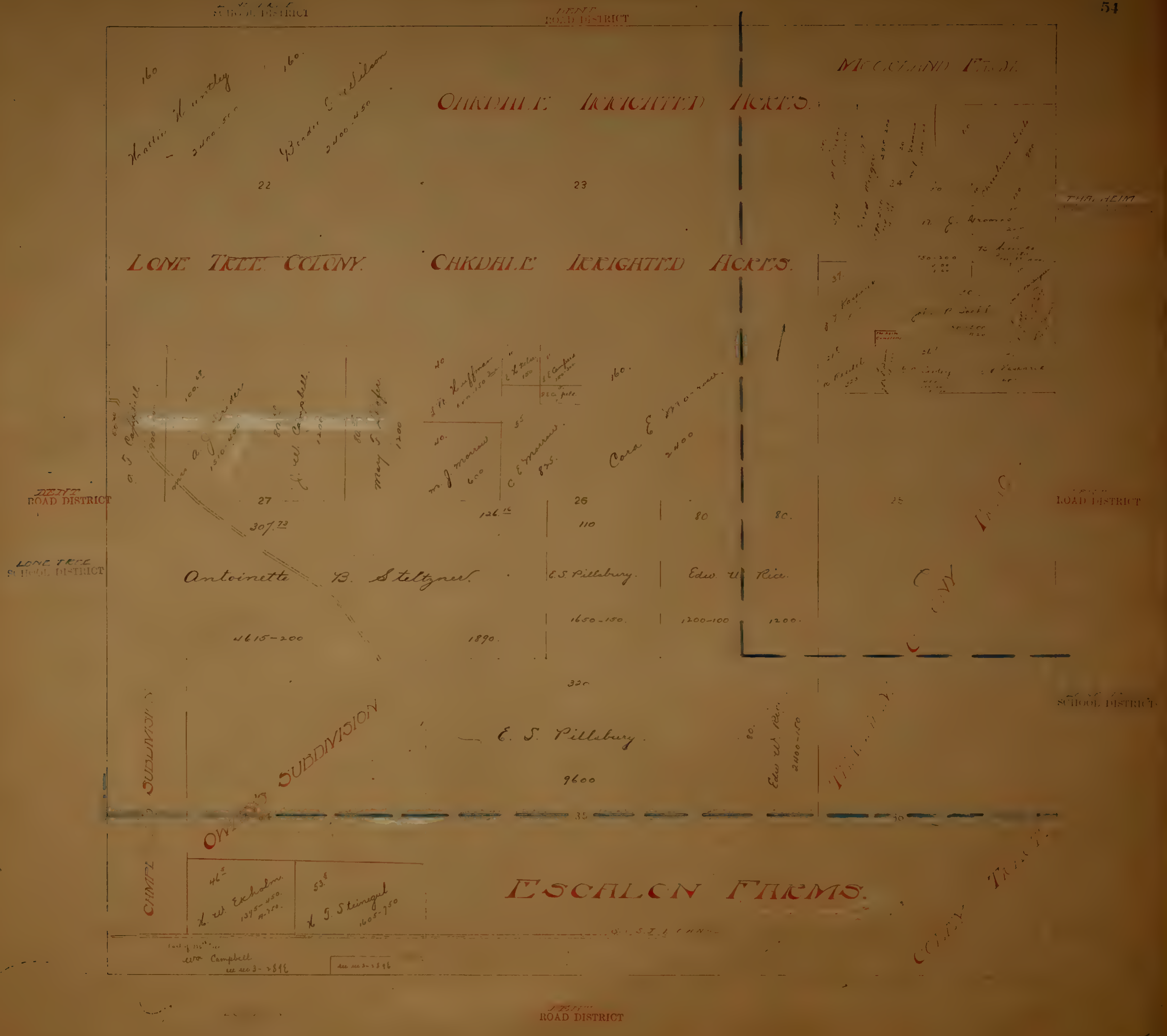
SCHOOL DISTRICT
DENT
ROAD DISTRICT
160
Hattie Huntley
2400-500
160
Bertie Wilson
2400-450
OAKDALE IRRIGATED ACRES.
McCLELLAND FARM
22
23
24
THALHEIM
LONE TREE COLONY
OAKDALE IRRIGATED ACRES.
37
O. J. Campbell
900
Mrs. A. G. Snider
100.49
1510-400
J. W. Campbell
80
1200
Mary F. Kiefer
80
1200
40
J. H. Hoffman
40
M. J. Morrow
600
55
C. E. Morrow
875
160
Cora E. Brannan
2400
DENT
ROAD DISTRICT
27
26
25
307.73
126.16
110
80
80
LONE TREE
SCHOOL DISTRICT
Antoinette B. Steltzner
E. S. Pillsbury
Edw. W. Rice
1650-150
1200-100
1200
4615-200
1890
320
SCHOOL DISTRICT
SUBDIVISION
SUBDIVISION
E. S. Pillsbury
9600
80
Edw. W. Rice
2400-150
35
36
CAMPBELL
OWENS
ESCALON FARMS
46.5
L. W. Ekholm
1345-450
53.5
L. G. Steingul
1605-750
Wm Campbell
see sec 3-2848
see sec 3-2846
COLONY TRACT
ROAD DISTRICT

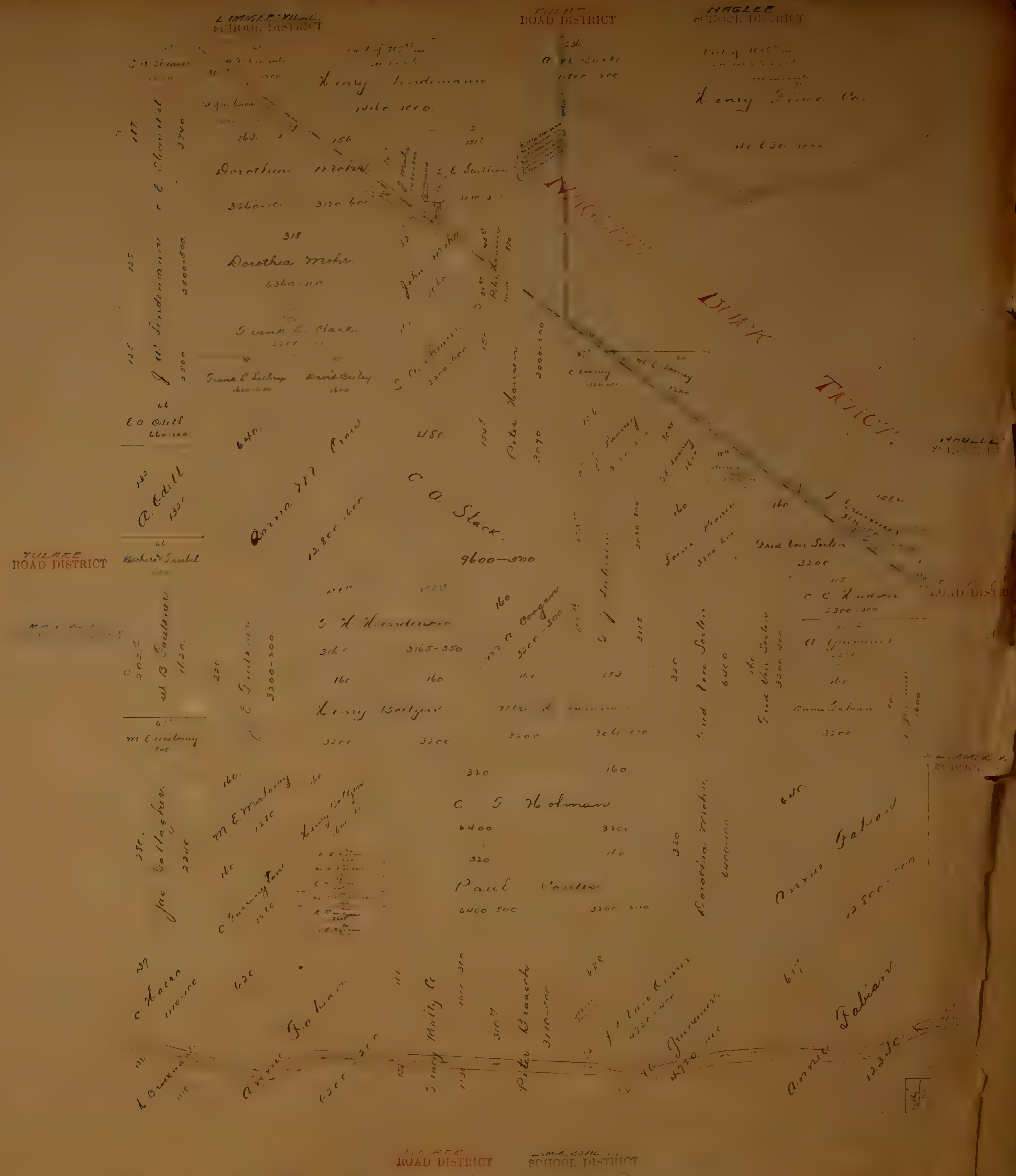
SCHOOL DISTRICT
ROAD DISTRICT
NAGLEE
SCHOOL DISTRICT
Henry Lindemann
1460 1000.
Henry Finck Co.
Dorothea Mohr.
3260-100
3120 600
318
Dorothea Mohr.
6360-100
John Mohr
L. E. Sullivan
Frank L. Clark.
Frank L. Lathrop
1600-600
David Bailey
1600
E. A. Odell
660-200
A. Odell
640
C. A. Slack.
9600-500
Peter Hansen
3000-500
NAGLEE
BURK
TRACT.
M. E. Looney
C. Looney
Fred Von Sosten
3200
C. C. Hudson
2300-200
A. Guerrero
TULARE
ROAD DISTRICT
W. B. Faulkner
G. H. Henderson
3165-350
Coogan
Henry Bollyen
3200
M. E. Maloney
Jas Gallagher
M. E. Maloney
Henry Bollyen
C. F. Holman
6400
Paul Coutts
6400 800
Annie Fabian
12 800
Anne Fabian
160
3200
C. Harrington
C. Hearn
1110-100
Annie Fabian
Peter Branch
3110-500
Annie Fabian
12350
TULARE
ROAD DISTRICT
SCHOOL DISTRICT

T.2.S R.5.E.

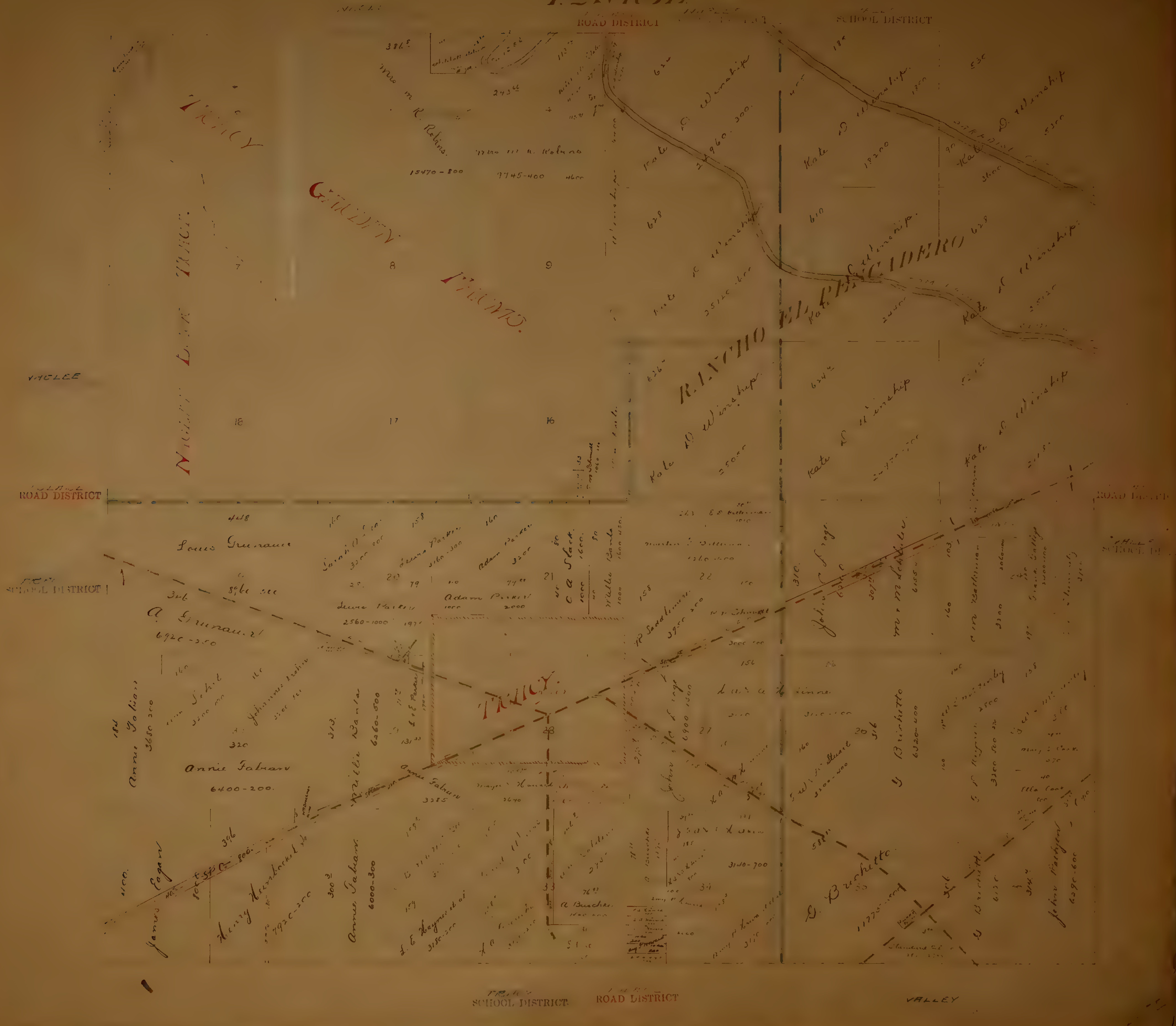
ROAD DISTRICT
SCHOOL DISTRICT
TRACY
RANCHO EL PESCADERO
Mrs M. R. Robins
15470-800
7745-400
Kate D. Winship
Kate D. Winship
Kate D. Winship
Kate D. Winship
Kate D. Winship
Kate D. Winship
Kate D. Winship
7
8
9
16
17
18
VALLEY
ROAD DISTRICT
SCHOOL DISTRICT
Louis Grunauer
418
A. Grunauer
6920-350
Sarah Parker
Lewis Parker
2560-1000
Adam Parker
C. A. Slack
Willie Banta
20
21
22
TRACY
Annie Fabian
6400-200
Annie Fabian
6000-300
Annie Fabian
3285
Willie Banta
6260-500
James Eagan
Henry Hinsbockel
L. E. Haynes et al
A. Buscher
28
33
34
35
G. Brichetto
G. Brichetto
6320-400
3110-700
27
ROAD DISTRICT
SCHOOL DISTRICT
SCHOOL DISTRICT
ROAD DISTRICT
VALLEY

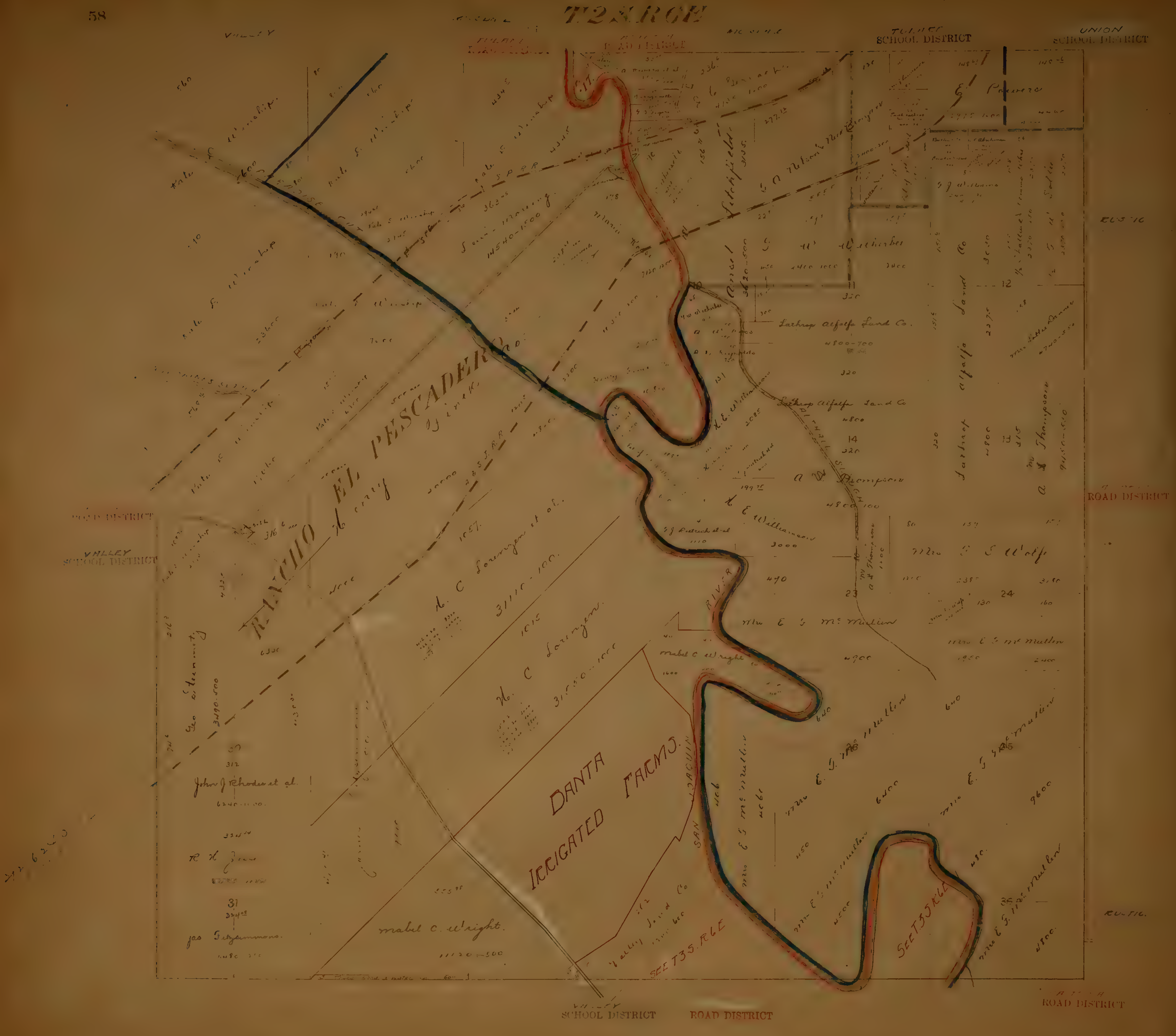
T.2 S. R.6 E.
VALLEY
TULARE SCHOOL DISTRICT
UNION SCHOOL DISTRICT
ROAD DISTRICT
E. Powers
Litchfield
G. O. Nelson's Nut Company
S. P. R. R.
Yale S. Winship
Lane Mooring
G. W. Wetherbee
Angel
Lathrop Alfalfa Land Co.
Lathrop Alfalfa Land Co.
Lathrop Alfalfa Land Co.
A. W. Thompson
A. W. Thompson
A. W. Thompson
L. E. Williamson
RANCHO EL PESCADERO
Henry Cowell
A. C. Loringen et al.
A. C. Loringen
H. C. Loringen
Geo. Lieurnity
John J. Rhodes et al.
R. H. Znow
Jas. Fitzsimmons
Mabel C. Wright
Mabel C. Wright
Valley Land Co.
BANTA IRRIGATED FARMS.
SAN JOAQUIN RIVER
Mrs. E. G. McMullen
Mrs. E. G. McMullen
Mrs. E. G. McMullen
Mrs. E. G. McMullen
Mrs. E. E. Wolfe
SEE T.3 S. R.6 E.
SEE T.3 S. R.6 E.
VALLEY SCHOOL DISTRICT
ROAD DISTRICT
12
13
14
23
24
30
31
35
36

N.W.¼ T.2 S. R.7 E.

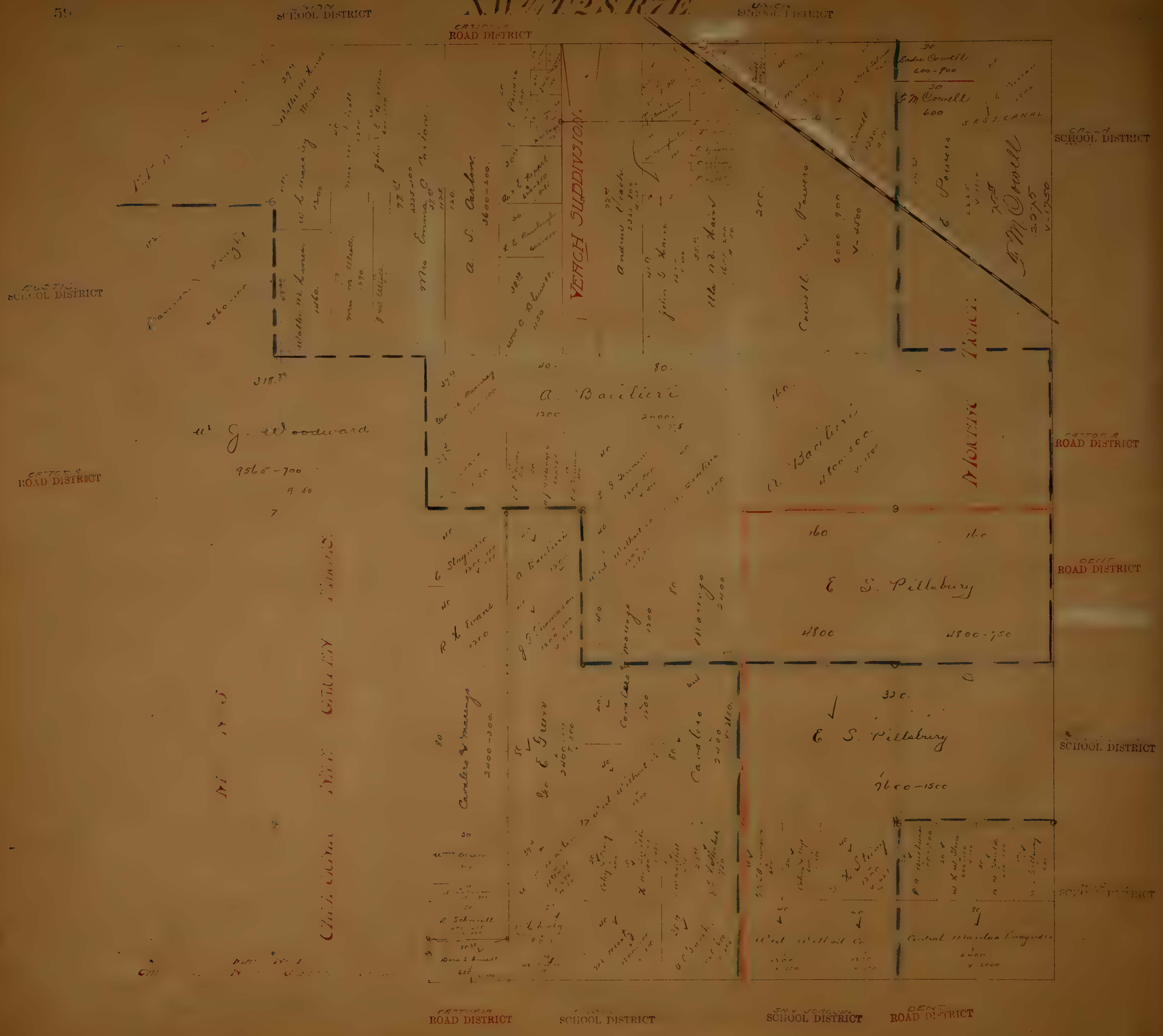
UNION SCHOOL DISTRICT
UNION SCHOOL DISTRICT
CASTORIA ROAD DISTRICT
CASTORIA SCHOOL DISTRICT
SCHOOL DISTRICT
CASTORIA ROAD DISTRICT
CASTORIA ROAD DISTRICT
DENT ROAD DISTRICT
SCHOOL DISTRICT
CASTORIA ROAD DISTRICT
SCHOOL DISTRICT
SAN JOAQUIN SCHOOL DISTRICT
DENT ROAD DISTRICT
VEACH SUBDIVISION
A. S. Carlon
3600-200
Andrew Veach
Sadie Cowell
600-900
F. M. Cowell
600
S.R.S.J. CANAL
F. M. Cowell
3375
Cowell and Powers
6000 900
E. Powers
A. Bailieri
1200
2400
A. Bailieri
4800-500
W. G. Woodward
9565-700
318.39
E. S. Pillsbury
160
160
4800
4800-750
E. S. Pillsbury
320
7600-1500
6
7
9
17
R. H. Evans
West Oil Co
Central Manteca Vineyards

NE¼ T2S R7E

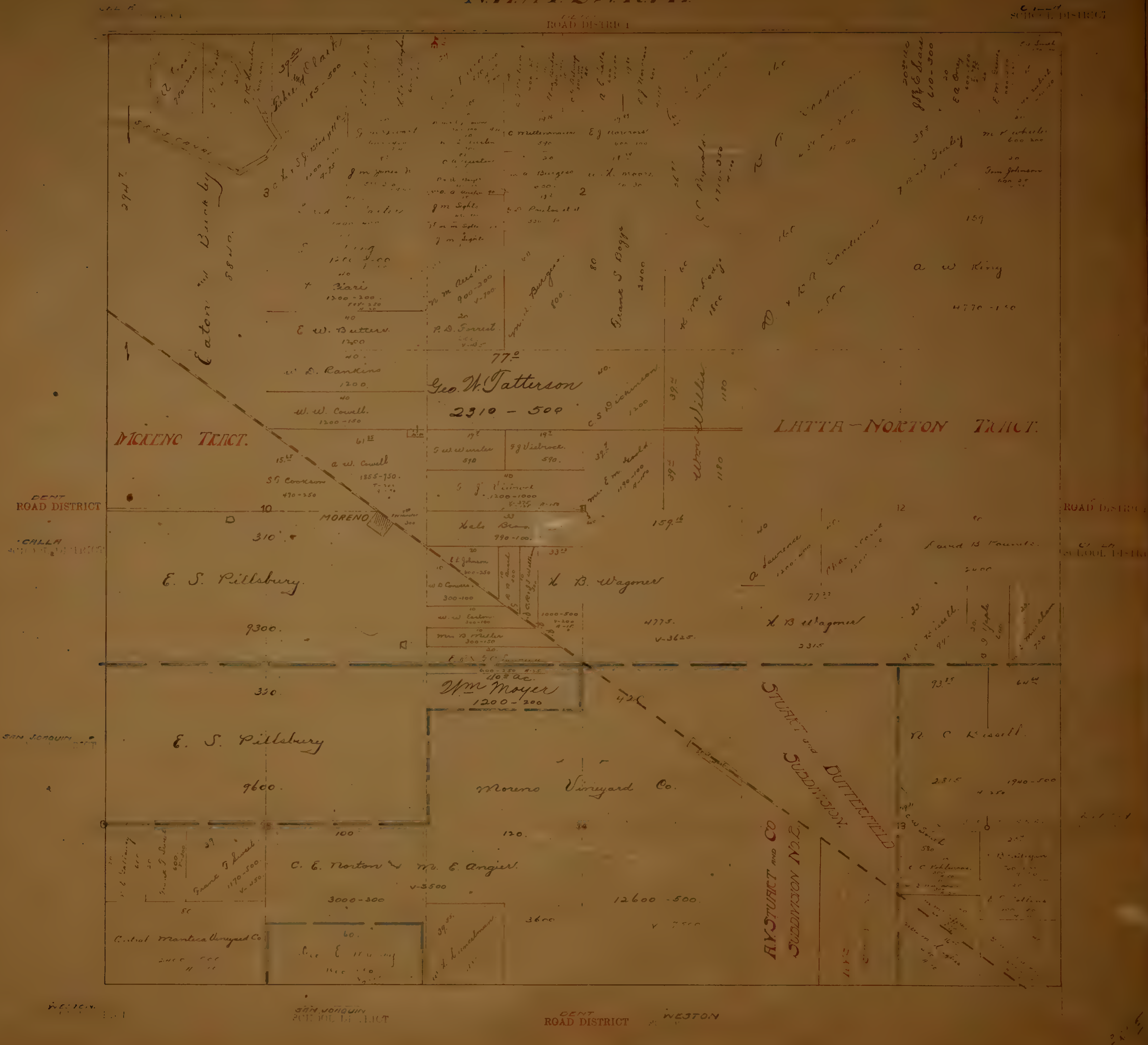
ROAD DISTRICT
SCHOOL DISTRICT
Eaton and Buckley
8840
2947
S. E. S. J. CANAL
39.52
Fisher and Clark
1185-500
3
J. m. Jones Jr.
Tiari
1200-200
40
E. W. Butters.
1200
40
W. D. Rankins
1200
40
W. W. Cowell.
1200-150
R. M. Reese
900-200
20
P. D. Forrest.
C. Muttermann
590
E. J. Norross
M. A. Burgess
600
2
J. m. Sights
W. H. Moore
M. A. Burgess
800
80
Grant S. Boggs
2400
C. C. Reynolds
1710-350
H. M. Dodge
1800
D. + K. R. Cardinell
1
J. B. Gorsky
J. & J. E. Lane
610-300
E. A. Oney
M. F. Whaler
600-200
Tom Johnson
159
A. W. King
4770-150
77.0
Geo. W. Tatterson
2310 - 500
40
C. S. Dickinson
1200
39.2
Wm. Willis
1180
39.2
1180
MORENO TRACT.
61.35
15.65
A. W. Cowell
1855-750.
S. G. Cookson
470-250
19.2
J. W. Wheeler
590
19.2
J. J. Viebrock.
590.
39.1
Mrs. E. M. Hoult
1190-100
A-150
40
J. J. Viebrock
1200-1000
LATTA-NORTON TRACT.
DENT
ROAD DISTRICT
CALLA
SCHOOL DISTRICT
10
MORENO
310
33
Hale Bros.
990-100.
159.16
40
A. Lawrence
1200-400
12
Fannie B. Founds.
2400
20
E. E. Johnson
400-250
10
W. D. Convers.
300-100
33.23
L. B. Wagoner
1000-500
V-200
A-15
10
W. W. Easton
300-100
10
Mrs. B. Miller
300-150
E. S. Pillsbury
9300.
4775.
V-3625.
77.23
L. B. Wagoner
2315
ROAD DISTRICT
SCHOOL DISTRICT
20.
400-250 A-35
40.0 ac.
Wm. Moyer
1200-200
330.
42.C
93.35
64.44
R. C. Kissell
E. S. Pillsbury
9600.
SAN JOAQUIN
Moreno Vineyard Co.
STUART and BUTTERFIELD SUBDIVISION.
2815
1940-500
100
120.
14
13
A. Y. STUART AND CO SUBDIVISION No. 2.
39
Grant T. Sweet
1170-500
V-450
C. E. Norton & M. E. Angier.
V-3500
3000-300
12600 -500.
80
3600
Central Manteca Vineyard Co.
60.
39.55
SAN JOAQUIN
SCHOOL DISTRICT
DENT
ROAD DISTRICT
WESTON

S.W.¼ T.2 S.R.7E.

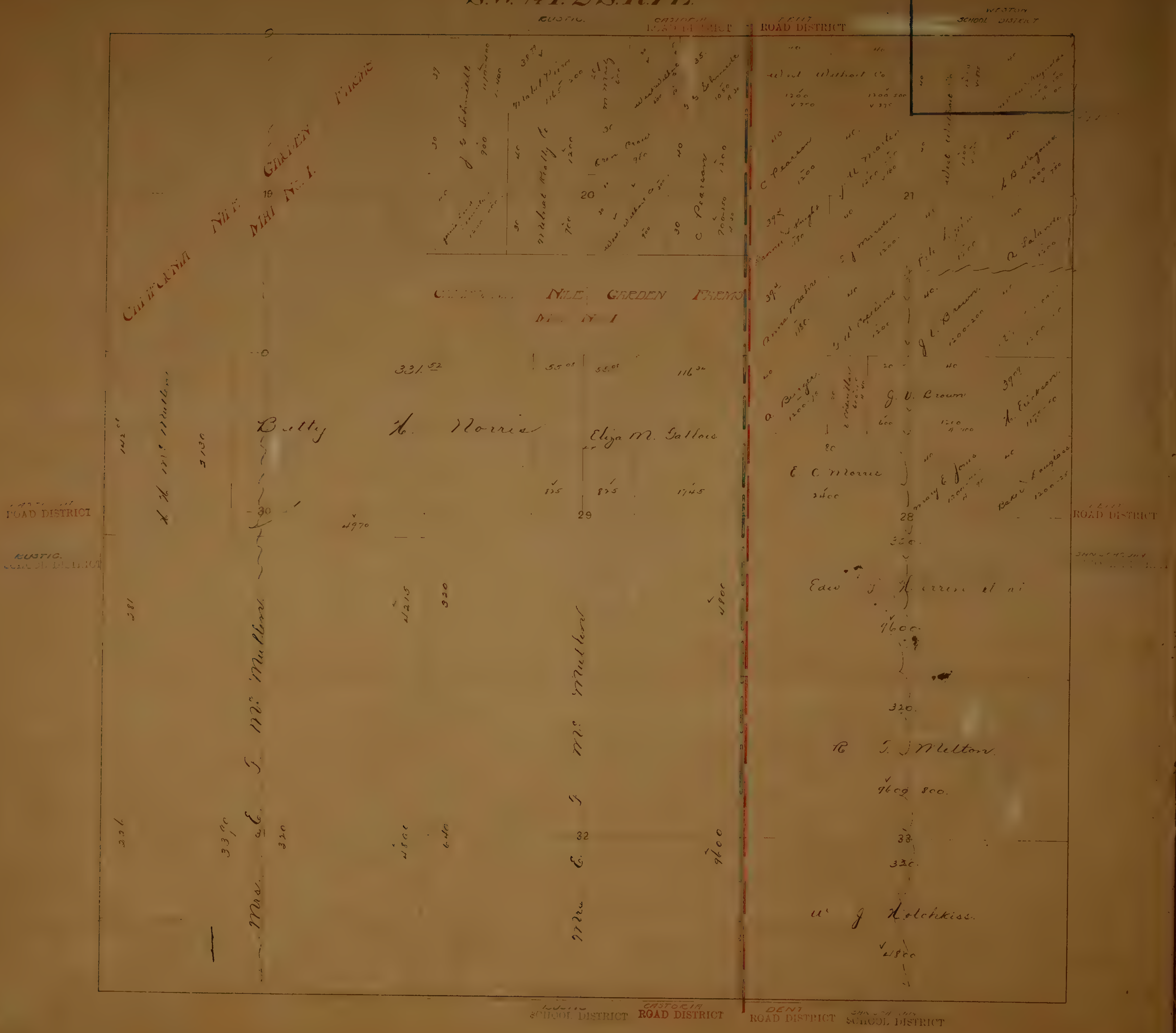
RUSTIC
CASTORIA ROAD DISTRICT
DENT ROAD DISTRICT
WESTON SCHOOL DISTRICT
California Nile Garden Farms Map No. 1
19
20
21
J. S. Schmiedt
Mabel Pierce
C. Pearson
J. S. Schmiedt
West Wilhoit Co
J. H. Mosher
C. Pearson
H. B. Alagona
Anna Mahre
J. L. Brown
A. Burger
G. V. Brown
A. Erickson
331.52
55.01
116.34
Betty H. Norris
Eliza M. Gallow
875
875
1745
E. C. Morrie
2400
Mary E. Jones
Bessie Langlois
H. H. McMullen
30
29
28
4970
ROAD DISTRICT
RUSTIC SCHOOL DISTRICT
ROAD DISTRICT
381
4215
320
4800
320
Edw. J. Herren et al
9600
320
R. T. Melton
9600 800
Mrs. E. J. McMullen
Mrs. E. J. McMullen
331
331
320
4800
640
32
9600
33
320
W. J. Hotchkiss
4800
RUSTIC SCHOOL DISTRICT
CASTORIA ROAD DISTRICT
DENT ROAD DISTRICT
SCHOOL DISTRICT

SE¼ T.2 S. R.7 E.

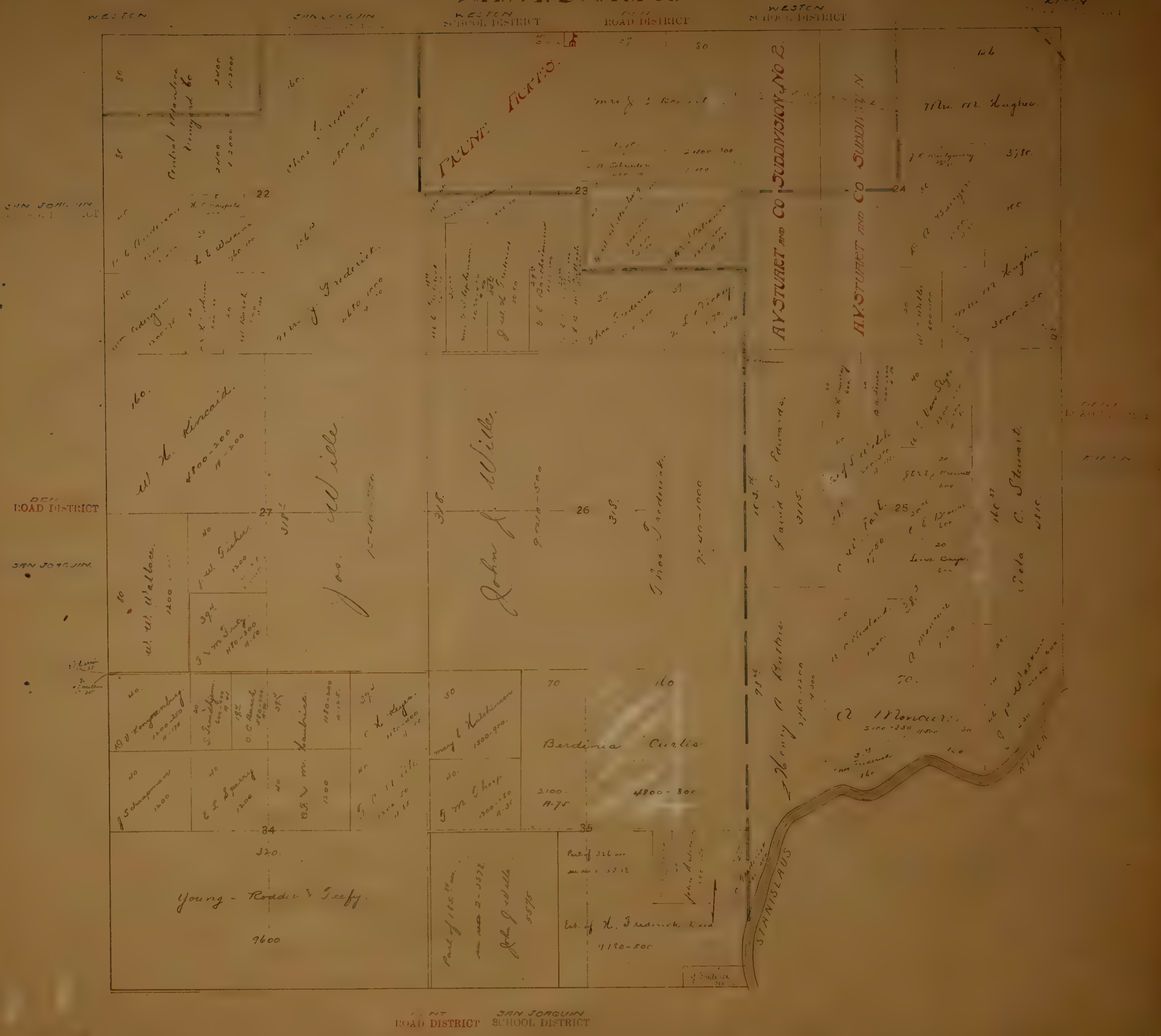
WESTON
WESTON
SCHOOL DISTRICT
ROAD DISTRICT
WESTON
SCHOOL DISTRICT
TRUNK TICKETS
SUBDIVISION No 2
A.Y. STUART AND CO
SUBDIVISION
A.Y. STUART AND CO
22
23
24
27
26
25
34
35
80
Central Montana Vineyard Co
2400
2000
160.
Chas Frederick
Mrs M. Hughes
J K Montgomery
3780.
126
160
Mrs M Hughes
3000-250
L E Watkins
Mrs J. Frederick
1680
1000
W. H. Kincaid.
4800-200
160.
Jos. Wille
1540
John J. Wille
Thos Frederick
Henry A. Kuhn
3760-1200
David S. Edwards
3115.
C. W. Ford
A. E. Van Slyke
C. Stewart
Lena Cays.
A. C. Cleveland
A. Moncur
5100-350
70.
ROAD DISTRICT
SAN JOAQUIN
W. W. Wallace
1200
W. Fisher
1200
J. M. Trity
1180-300
A-50
D V Kongenburg
1200-250
A-175
O. C. Busch
W. M. Lambrick
1180-200
C. L. Keyes
Mary E Hutchinson
1500-900.
J Schapman
1200
E L Sperry
1200
B. F. W. M.
1200
J. M. Thorp
1200-150
A-35
70
2100.
A-75
160
Berdinia Curtis
4800-800
320.
Young - Rodden & Teefy.
9600
Part of 185 ac.
John J. Wille
5575
Est. of H. Frederick
9180-500
STANISLAUS
RIVER
ROAD DISTRICT
SAN JOAQUIN
SCHOOL DISTRICT

NW¼ T.2S.R.8E.

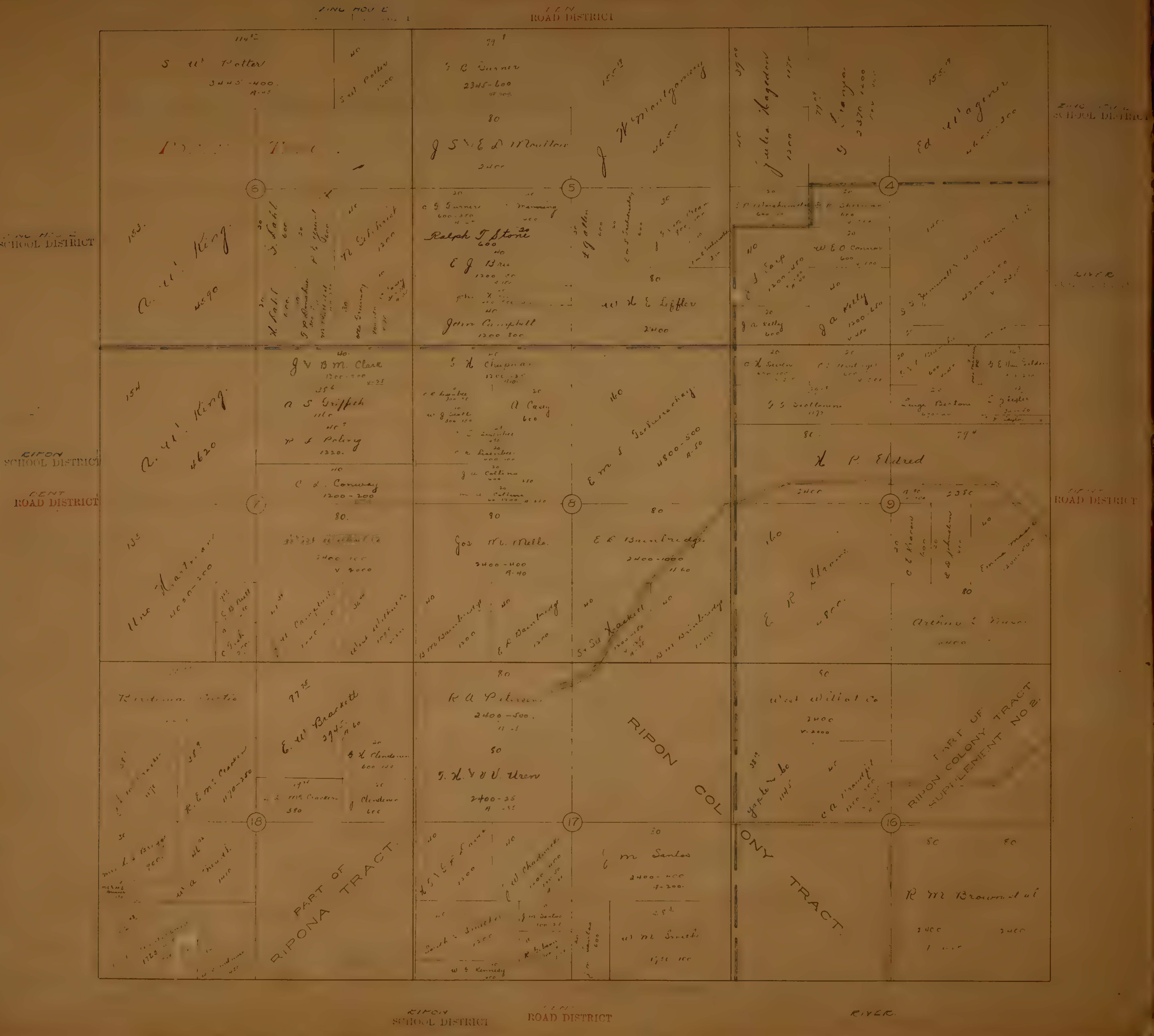
ROAD DISTRICT
SCHOOL DISTRICT
SCHOOL DISTRICT
RIPON
SCHOOL DISTRICT
ROAD DISTRICT
ROAD DISTRICT
RIPON
SCHOOL DISTRICT
ROAD DISTRICT
RIVER
6
5
4
7
8
9
18
17
16
S W Potter
J S & E D Moulton
J Montgomery
Julia Hagedorn
Ed Wagner
Ralph T Stone
John Campbell
W H E Leffler
J A Kelly
J & B M Clark
A S Griffith
C A Conway
Geo M Mills
E E Bainbridge
H P Eldred
R A Peterson
E M Santos
R M Brown et al
E W Brackett
RIPON COLONY TRACT
PART OF RIPONA TRACT
PART OF RIPON COLONY TRACT SUPPLEMENT NO 2.

NE¼ T.2S.R8E.

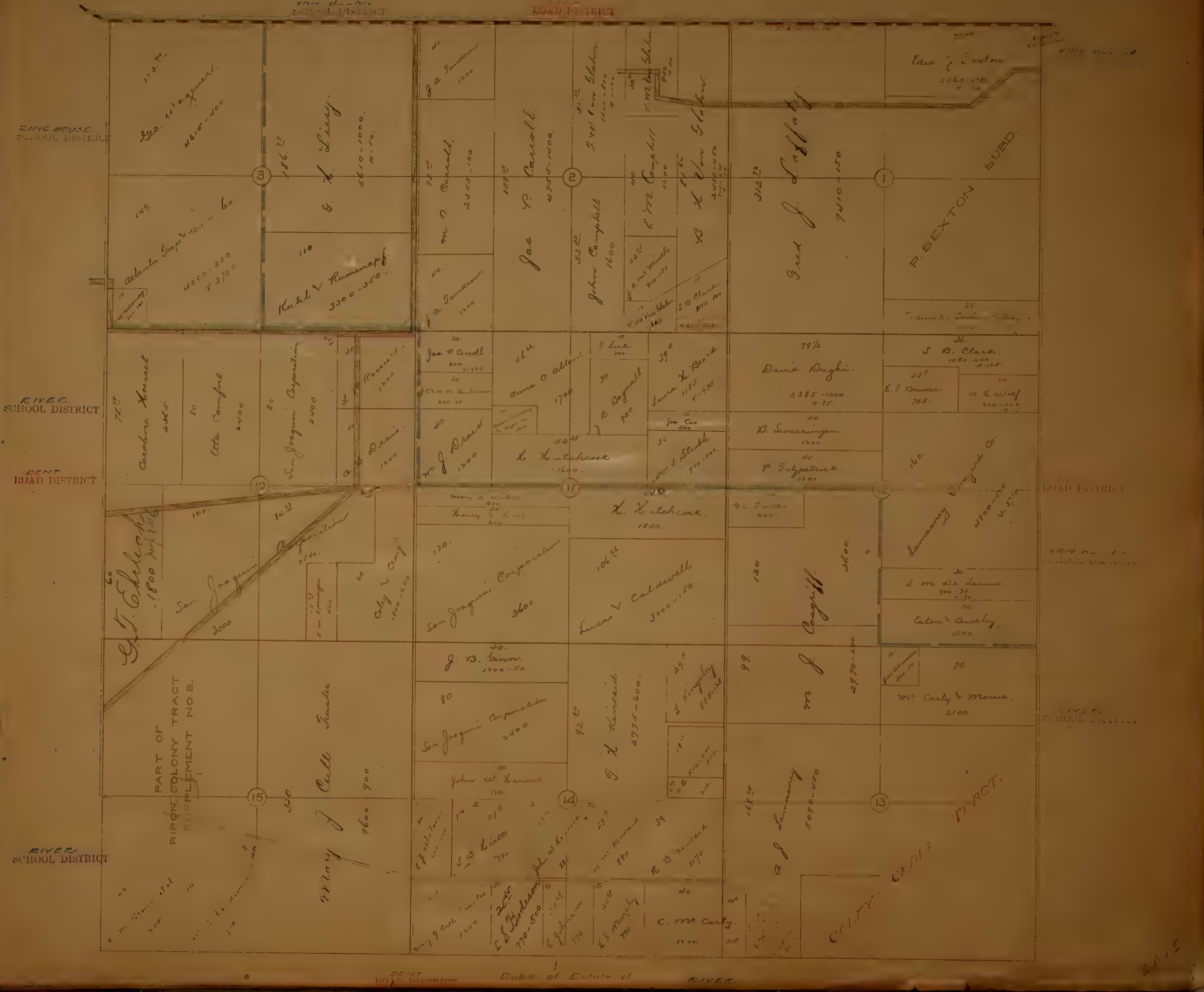
VAN ALLEN
SCHOOL DISTRICT
ROAD DISTRICT
ZINC HOUSE
SCHOOL DISTRICT
RIVER
SCHOOL DISTRICT
DENT
ROAD DISTRICT
RIVER
SCHOOL DISTRICT
ROAD DISTRICT
VAN ALLEN
SCHOOL DISTRICT
RIVER
SCHOOL DISTRICT
DENT
ROAD DISTRICT
Subd. of Estate of
RIVER
3
2
1
10
11
12
15
14
13
153.90
Geo. Wagener
4615-400
149.
Atlanta Grape & Wine Co.
4500-550
V 3725.
186.27
G. H. Liesy
5610-1000.
A-50.
110.
Kuhl & Rumenapf
3300-350.
40
J. A. Tandrow
1200
78.27
M. O. Carroll
2355-100
40.
J. A. Tandrow
1200
158.49
Jas. P. Carroll
4755-1400.
53.22
John Campbell
1600.
52.32
F. W. Von Glahn
30
K. M. Von Glahn
900
40
E. M. Campbell
1200
81.62
B. H. Von Glahn
2400-450
23.56
J. A. McMiele
710-150
15
S. B. Clark
450-100
H. W. Von Glahn
313.72
Fred J. Laffaty
9410-150.
Edw. J. Sexton
2265-110.
P. SEXTON SUBD.
35.
20.
Jas. P. Carroll
600
V-225.
20
J. C. & M. M. Van Dusen
600-75
40.
M. J. Drais
1200
56.66
Anna C. Allen
1700
53.33
H. Hitchcock
1600.
10
J. Lisk.
300.
30.
R. Bagnall
900
39.5
Laura H. Black
1185.
V-975
10
Jas. Cox
300
36
Strable
900-300.
78.27
Caroline Hoesel
2365
80.
Etta Comfort
2400
80
San Joaquin Corporation
2400
40
L. P. Rosse
1200
40
A. P. Drais
1200.
79½
David Dughi.
2385-1000.
A-85.
40
B. Swearingen.
1200
40
P. Fitzpatrick.
1200
36.
S. B. Clark.
1060-240
A-125.
23.5
E. F. Bruce.
705.
20
N. H. Wolf
600-200
160.
Lamoney Vineyard Co.
4800-500
30.
L. M. De Laurie.
900-75.
50.
Eaton & Buckley.
1500.
G. T. Ehrlich
1800
60
100.
84.33
San Joaquin Corporation
3000
2540.
15.27
S. M. Springer
460.
60.
Coley & Craig
1800-600
Mary A. Weber
600
20.
Henry G. Bell.
600.
120.
San Joaquin Corporation
3600
H. Hitchcock.
1550.
106.66
Lucas & Caldwell
3200-150.
G. C. Lucas
600.
120.
M. J. Cosgriff.
3600
99.
2970-200
PART OF
RIPON COLONY TRACT
SUPPLEMENT NO.2.
320.
Mary J. Cull Trustee
9600
900
40.
J. B. Ginn.
1200-50.
80
San Joaquin Corporation
2400.
40.
John W. Hancock
1200
92.54
G. H. Kincaid.
2775-600.
29.5
L. Kingsley.
885-125
10
Jas. Schneider
300-50.
70
McCarty & Morris.
2100.
168.72
A. J. Lamoney.
5090-450
20
E. J. Wilson
1
2
3
L. B. Lietts
24.16
John W. Hancock
880
29.16
Kincaid
880
39
R. B. Kincaid
1170
Mary J. Cull Trustee
1200
25.65
L. S. Bodeson
770-500
6
L. Johnson
770
5
25.65
L. J. Murphy
770.
40.
C. McCarty.
1200
10.5
315
C. C. L. F. Y. CHAS TRACT.

SW ¼ T2S R5E

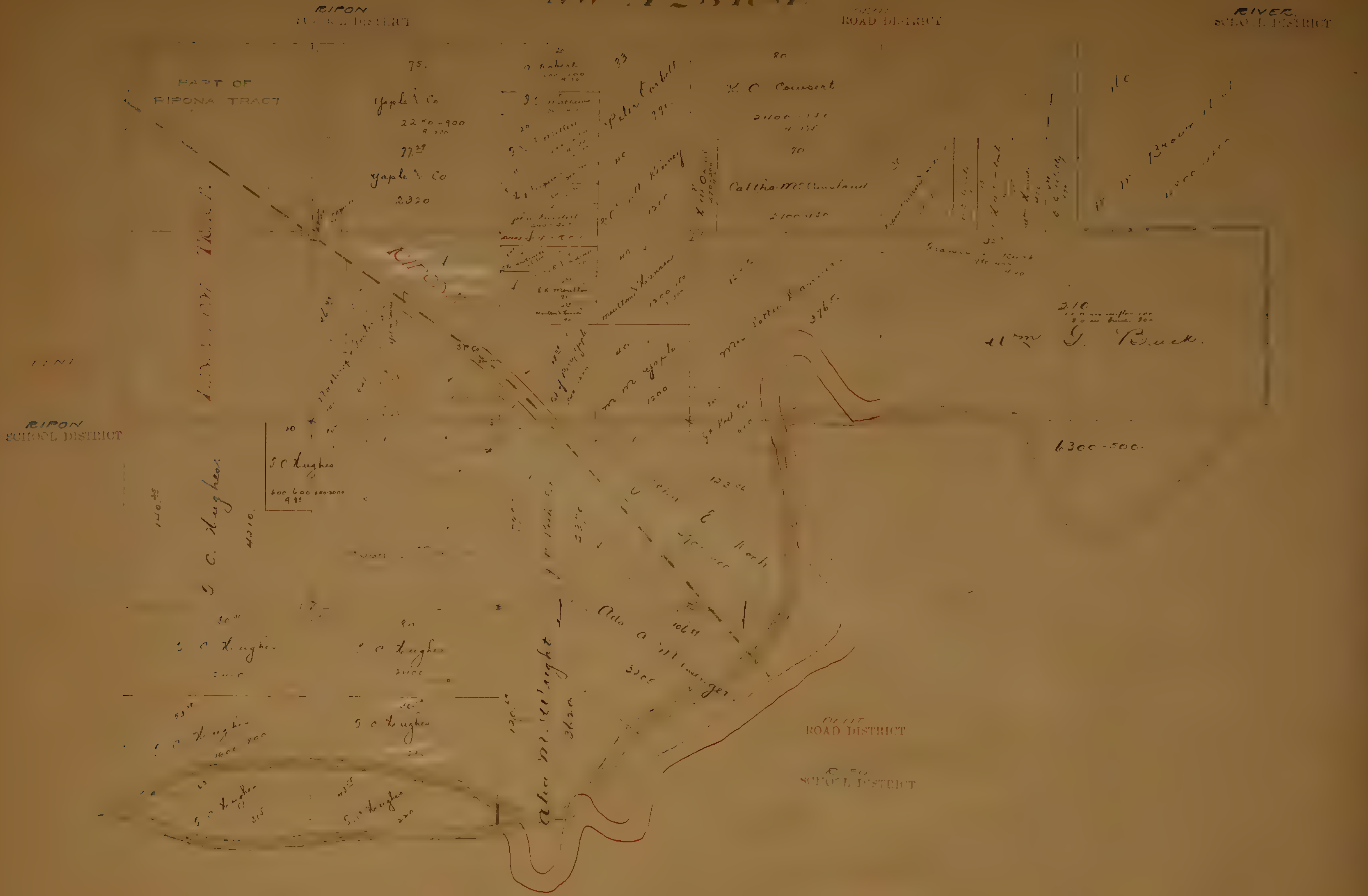
RIPON SCHOOL DISTRICT
ROAD DISTRICT
RIVER SCHOOL DISTRICT
PART OF RIPONA TRACT
75.
Yaple & Co
2250-900
77.38
Yaple & Co
2320
33
Peter Corbell
80
K. C. Cowsert
2400
70
Caltha McCausland
2100
376
Wm G. Buck
6300-500
J. C. Hughes
600 600
J. C. Hughes
4310
J. C. Hughes
J. C. Hughes
J. C. Hughes
J. C. Hughes
J. C. Hughes
J. C. Hughes
1060
3300
3120
RIPON SCHOOL DISTRICT
ROAD DISTRICT
SCHOOL DISTRICT

SE¼ T.2 S. R.8 E.

Tent ROAD DISTRICT River SCHOOL DISTRICT

Tent ROAD DISTRICT River SCHOOL DISTRICT

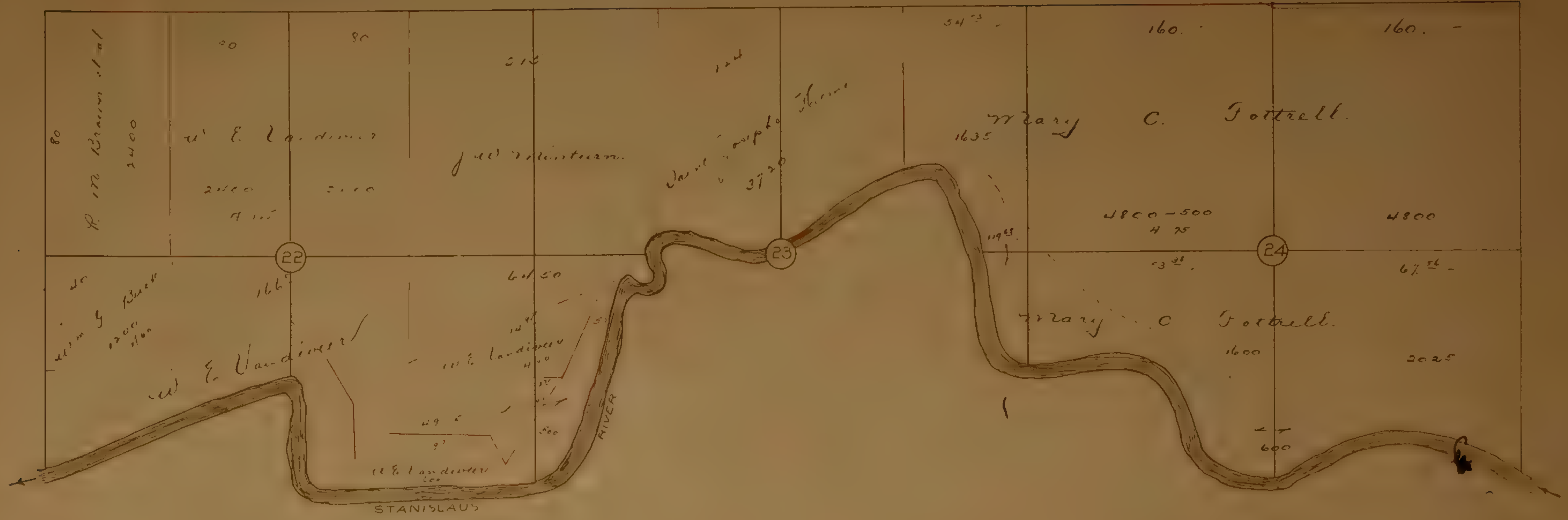
P. M. Brown et al
W. E. Vandiver
J. W. Minturn
Mary C. Fottrell
W. E. Vandiver
Wm G. Beck
W. E. Vandiver
W. E. Vandiver
Mary C. Fottrell
22
23
24
160.
160.
4800-500
4800
1635
3720
1600
2025
600
STANISLAUS
RIVER

NW¼ T. 2 S. R. 9 E.

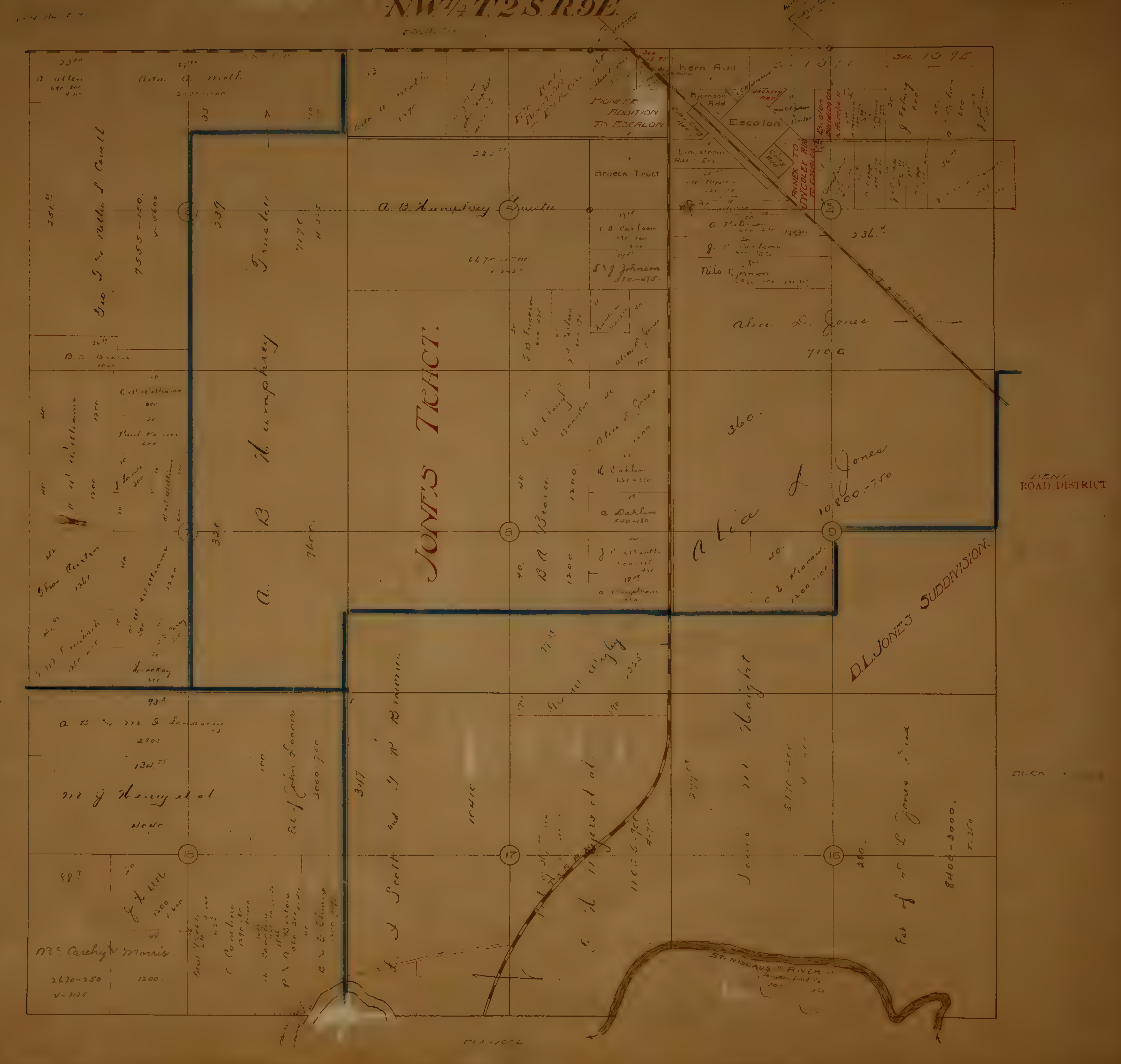
a. allen
Ada A. Matt
Geo. J. … Keller … Cowell
7555-150
B. S. Bean
A. B. Humphrey Trustee
A. B. Humphrey
JONES' TRACT.
See 15 9E.
… hern Add.
Bjornson Add.
Jackson Add.
Escalon
Pioneer Addition to Escalon
Coley Craig Add.
Coley Add.
Lindstrom Add. to Esc.
Brueck Tract
Annex to J.W. Coley Add. to Escalon
Escalon Building Co.
See 19 9E.
336.4
C. A. Carlson
L. & J. Johnson
510.-475.
O. Peterson
J. C. Carlson
Nils Bjornson
Alice L. Jones
7100
360.
Alice L. Jones
10800.-750
D. L. JONES' SUBDIVISION.
A. Dahlin
540-180
B. A. Bearce
1200
5
8
9
4
7
18
17
16
A. B. & M. J. Laraway
2805
134.75
M. J. Henry et al
McCarthy & Morris
2670-250
V-3125
1200.
Est. of John Soares
3000-750
L. L. Scott and J. R. Barnum
10410
… Wigley
… Knight
Est. of … L. Jones
8400.-3000.
T-250
St. Nislaus River
Escalon
Ripon
Road District

NE¼ T.2S.R.9E.

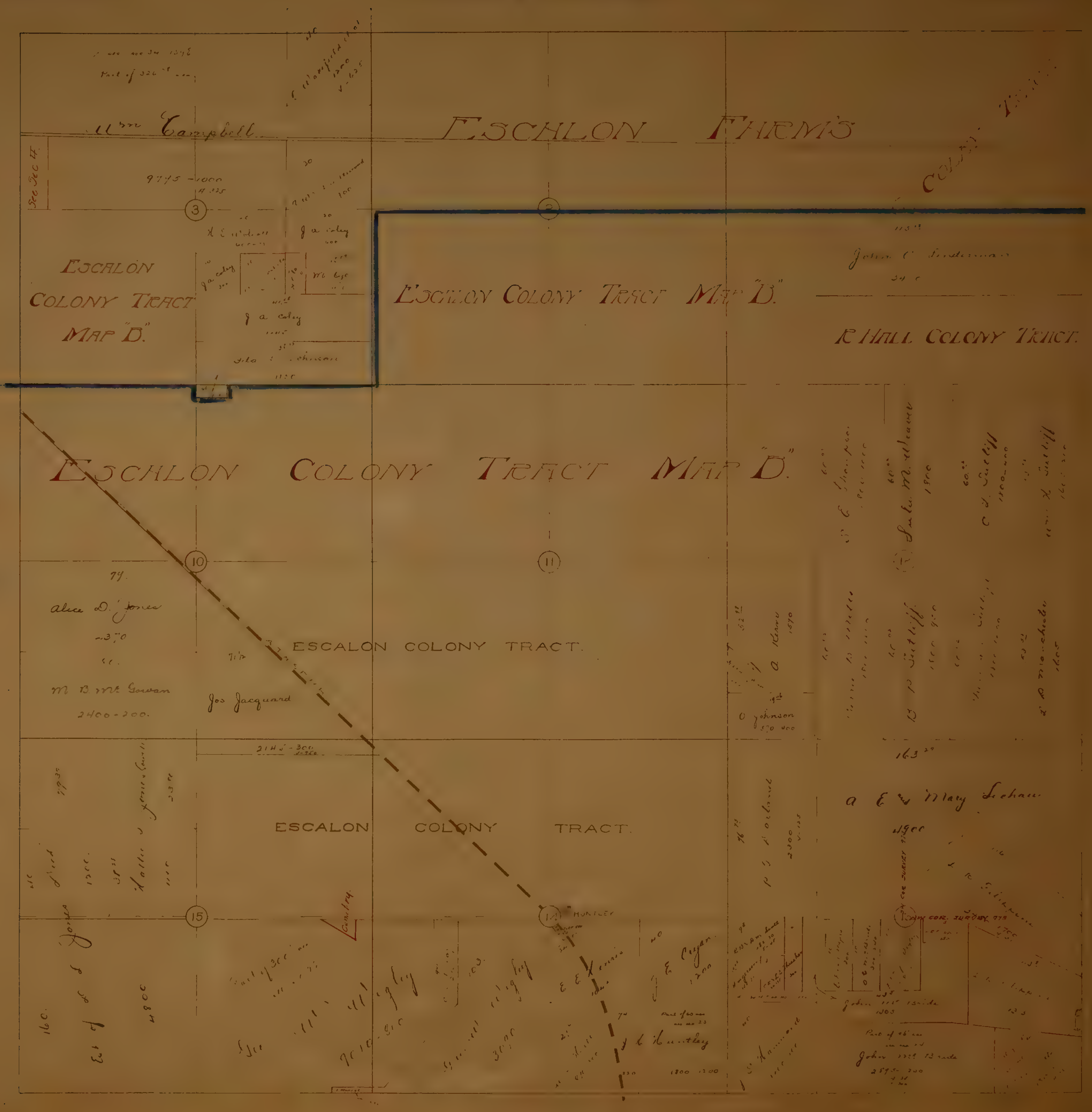
Wm Campbell
ESCHLON FARMS
COLONY TRACT
9775 – 1000
3
2
Jno C. Anderson
ESCALON COLONY TRACT MAP "D."
ESCALON COLONY TRACT MAP "D."
R HALL COLONY TRACT
J. A. Coley
Alta J. Johnson
ESCHLON COLONY TRACT MAP "D."
10
11
Alice D. Jones
M. B. McGowan
2400 - 200.
Jos Jacquard
ESCALON COLONY TRACT.
O Johnson
2145 - 300
163
a. E. & Mary Sechan
1900
ESCALON COLONY TRACT.
15
14
HUNTLEY
E. E. Jones
J. E. Ryan
J. C. Huntley
John Mc Bride
2595 - 300
160.

ROAD DISTRICT

S.W.¼ T.2 S.R.9E.

ROAD DISTRICT

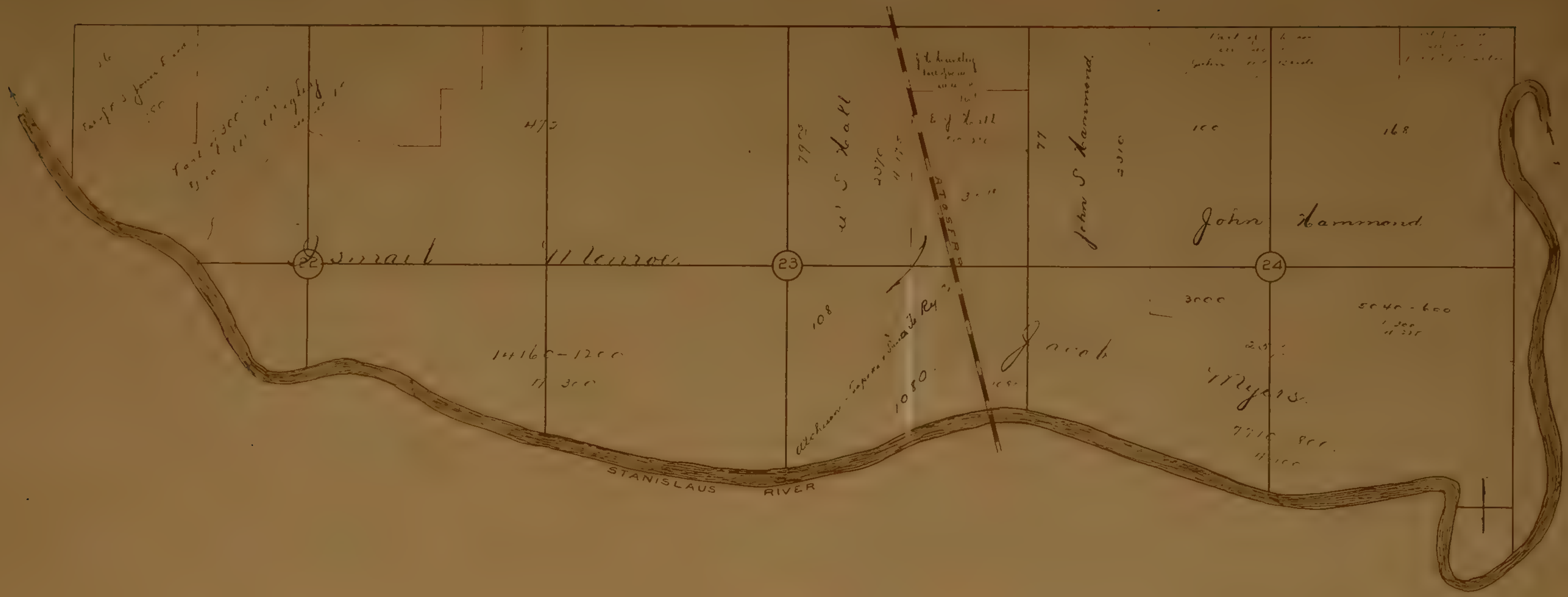
Israel Monroe
22
23
24
1416c-1200
475
W S Hall
E J Hall
John S Hammond
John Hammond
Jacob Myers
108
1080
A.T.&S.F.R.R.
Atchison Topeka Santa Fe Ry
168
STANISLAUS RIVER

DENT
ROAD DISTRICT

SE¼ T.2 S.R.9E.


19
20
STANISLAUS RIVER

T.3.S. R.1E.

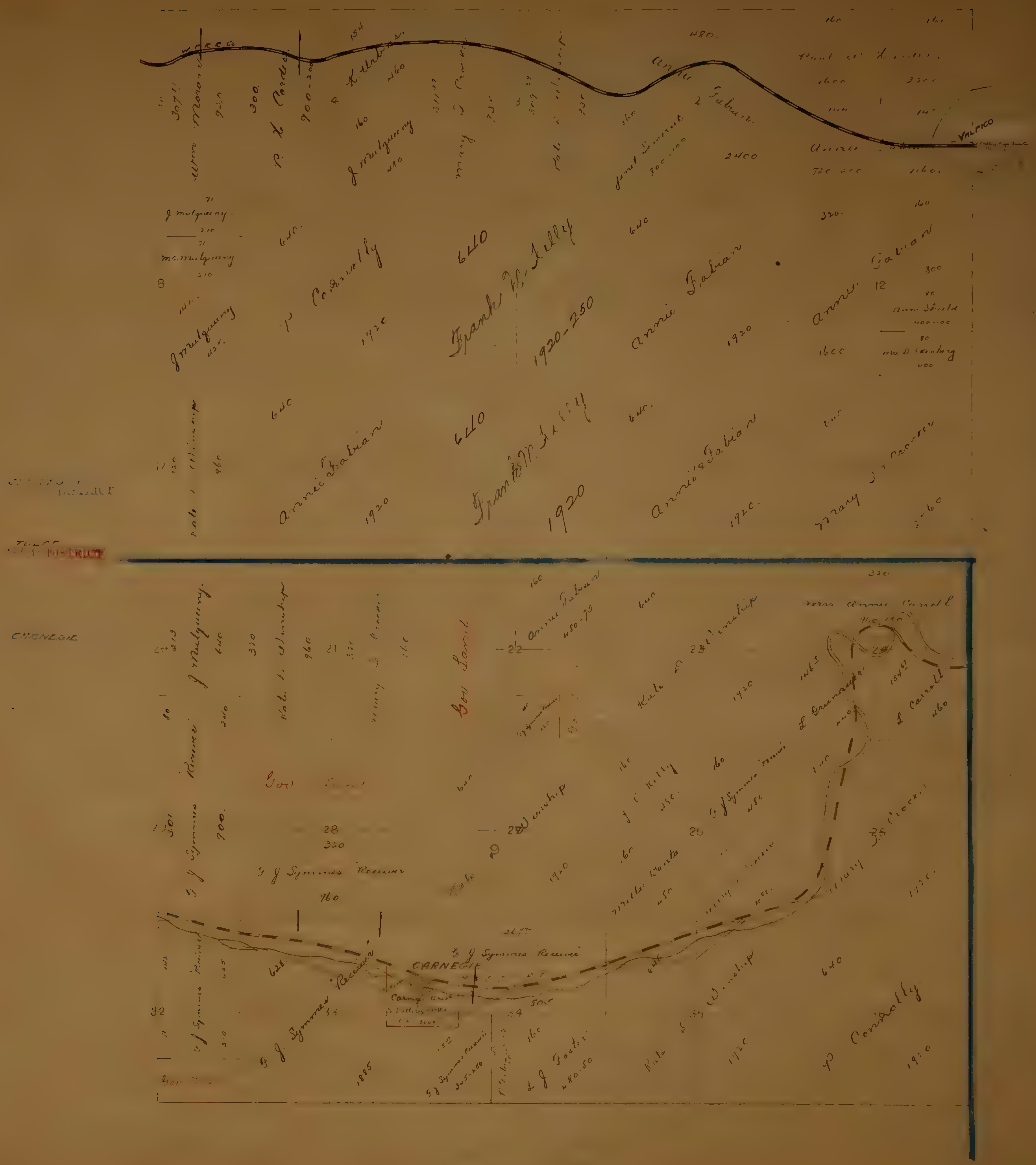
W.P.R.R.Co
VALPICO
DISTRICT
CARNEGIE
Wm Moran
P L Cardoza
J Mulqueeny
Mc Mulqueeny
P Connolly
Frank W. Kelly
Annie Fabian
Annie Shields
Mary J Crocker
Janet Linnemann
Kate D Winship
Gov Land
G J Symmes Receiver
Mrs Annie Carroll
L Carroll
L Greenough
J C Kelly
Mattie Kents
L J Foster
Carnegie
8
12
22
28
26
32
33
34
35
640
1920
480
160
320
760

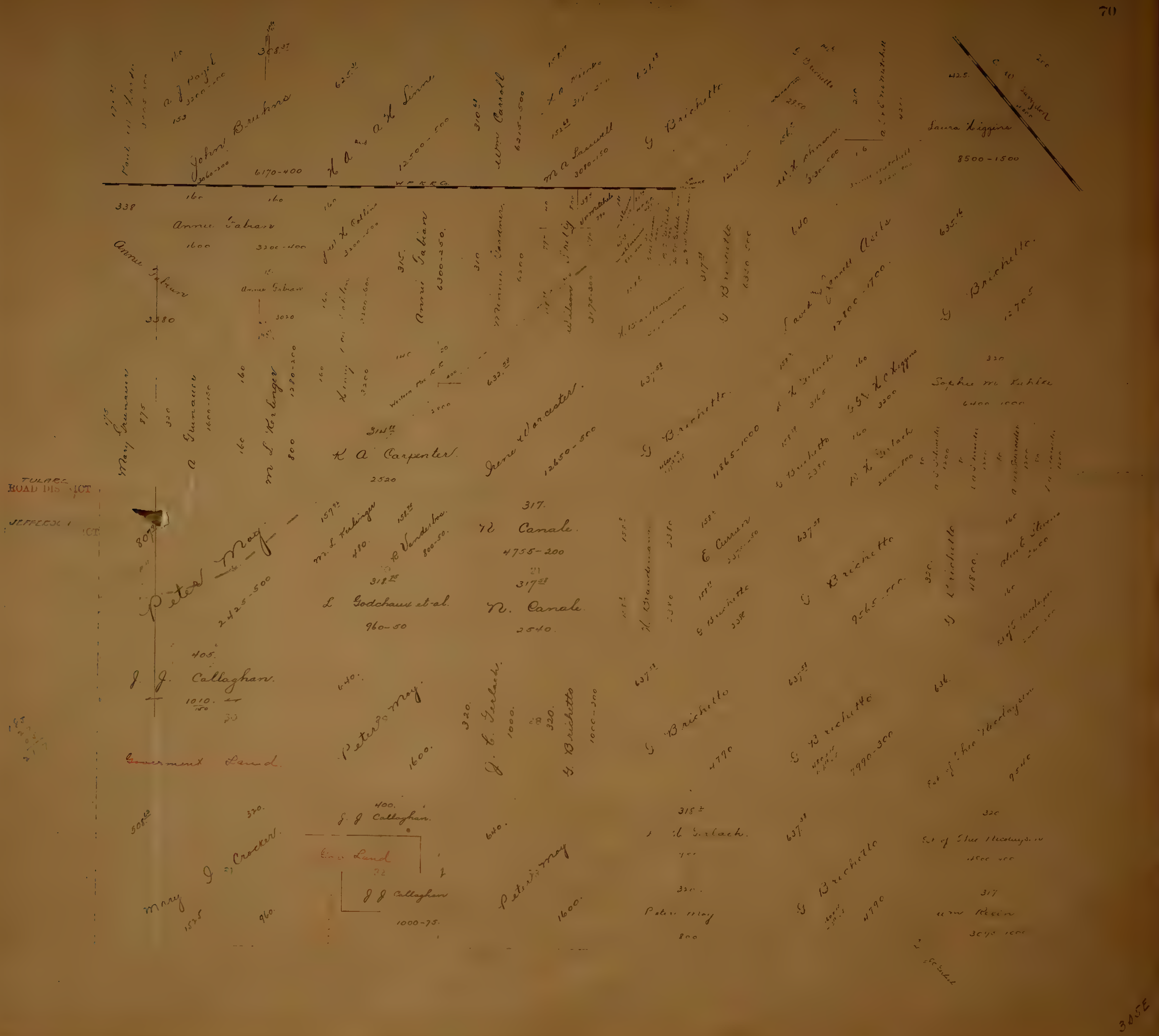
John Bruhns
6170-400
W. P. R. R. Co.
Wm Carroll
G. Brichetto
Laura Higgins
8500-1500
Annie Fabian
3380
Annie Fabian
Mary Grunauer
A Grunauer
M L Kalinger
K. A. Carpenter
2520
Irene Worcester
12650-500
G. Brichetto
11865-1000
Sophie M. Kuhlke
6400-1000
Peter May
2425-500
M. L. Kalinger
480
H Canale
4755-200
317
N. Canale
2540
L Godchaux et al.
960-50
318
E Curran
G. Brichetto
9565-500
J. J. Callaghan
405
1010
Peter May
1600
J. E. Gerlach
1000
G. Brichetto
4790
7990-300
636
Government Land
400
J. J. Callaghan
J. J. Callaghan
1000-75
J Crocker
Mary
960
Peter May
1600
Peter May
800
G. Brichetto
4790
U. W. Rein
TULARE
ROAD DISTRICT
JEFFERSON
637.58
635.16
12705
12800-1700

305E

T.3 S. R6 E.

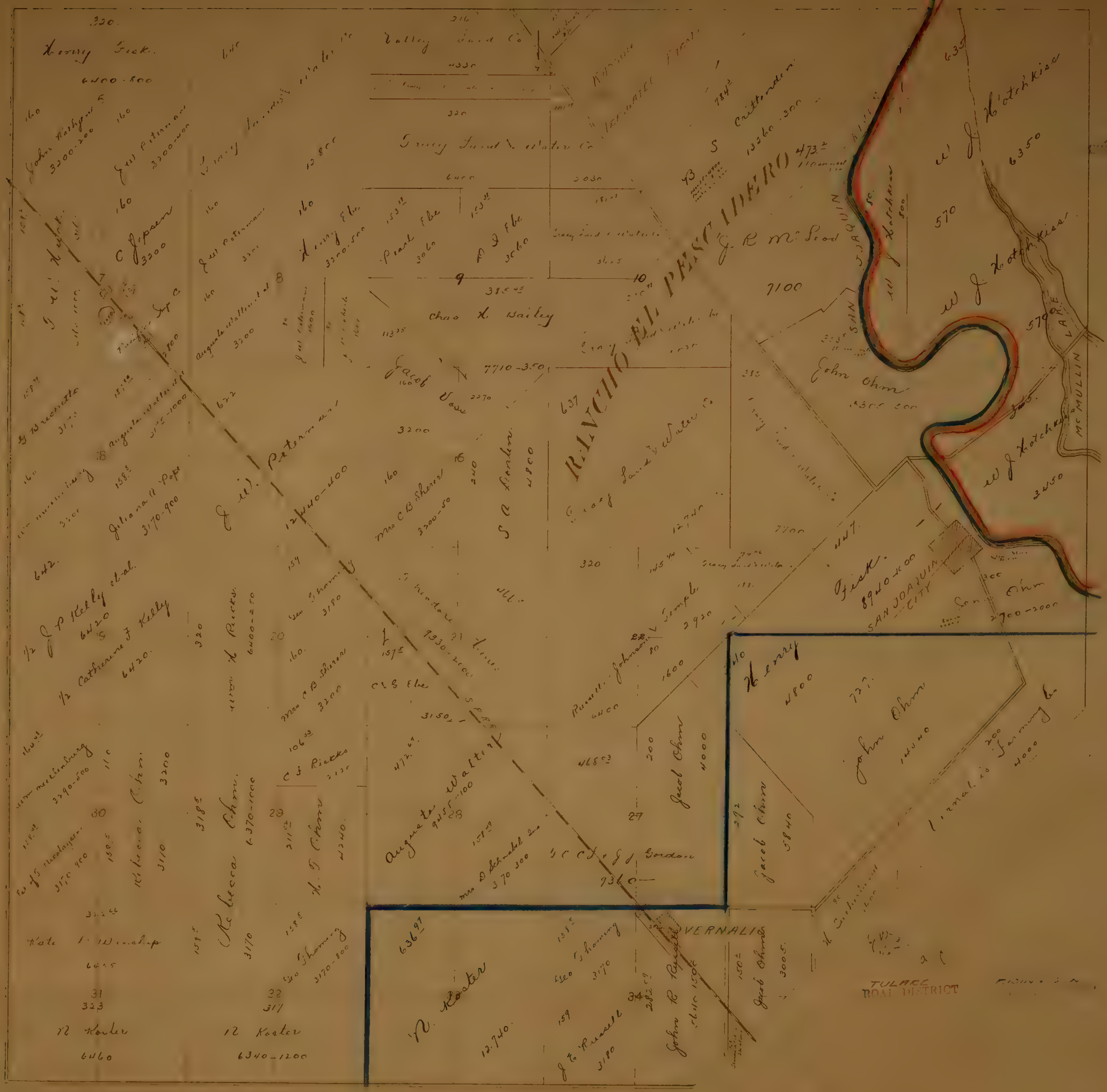
ROAD DISTRICT
Henry Fisk
6400-800
Valley Land Co
Tracy Land & Water Co
RANCHO EL PESCADERO
J R McLeod
7100
S Crittenden
W J Hotchkiss
6350
570
SAN JOAQUIN
LAKE
McMULLIN
John Ohm
C Jepsen
3200
J W Petermann
Henry Ebe
Pearl Ebe
A J Ebe
Chas H Bailey
Jacob Vose
7710-350
E W Petermann
12440-400
Augusta Walters
Juliana A Pope
J P Kelly et al
Catherine F Kelly
6420
S A Lenkin
4800
Mrs C B Sherer
C & B Ebe
Rebecca Ohm
6370-1000
Fisk
8940-400
SAN JOAQUIN CITY
John Ohm
2700-2000
Henry
4800
Jacob Ohm
4000
5840
Augusta Walters
Mrs D Schmidt
J C C & J J Gordon
7360
VERNALIS
N Koster
12740
J E Russell
3180
John R Russell
Jacob Ohm
Kate F Winship
6425
N Koster
6460
N Koster
6340-1200
TULARE ROAD DISTRICT
9
10
16
20
28
27
29
30
31
32
34

T.5S.R.7E.

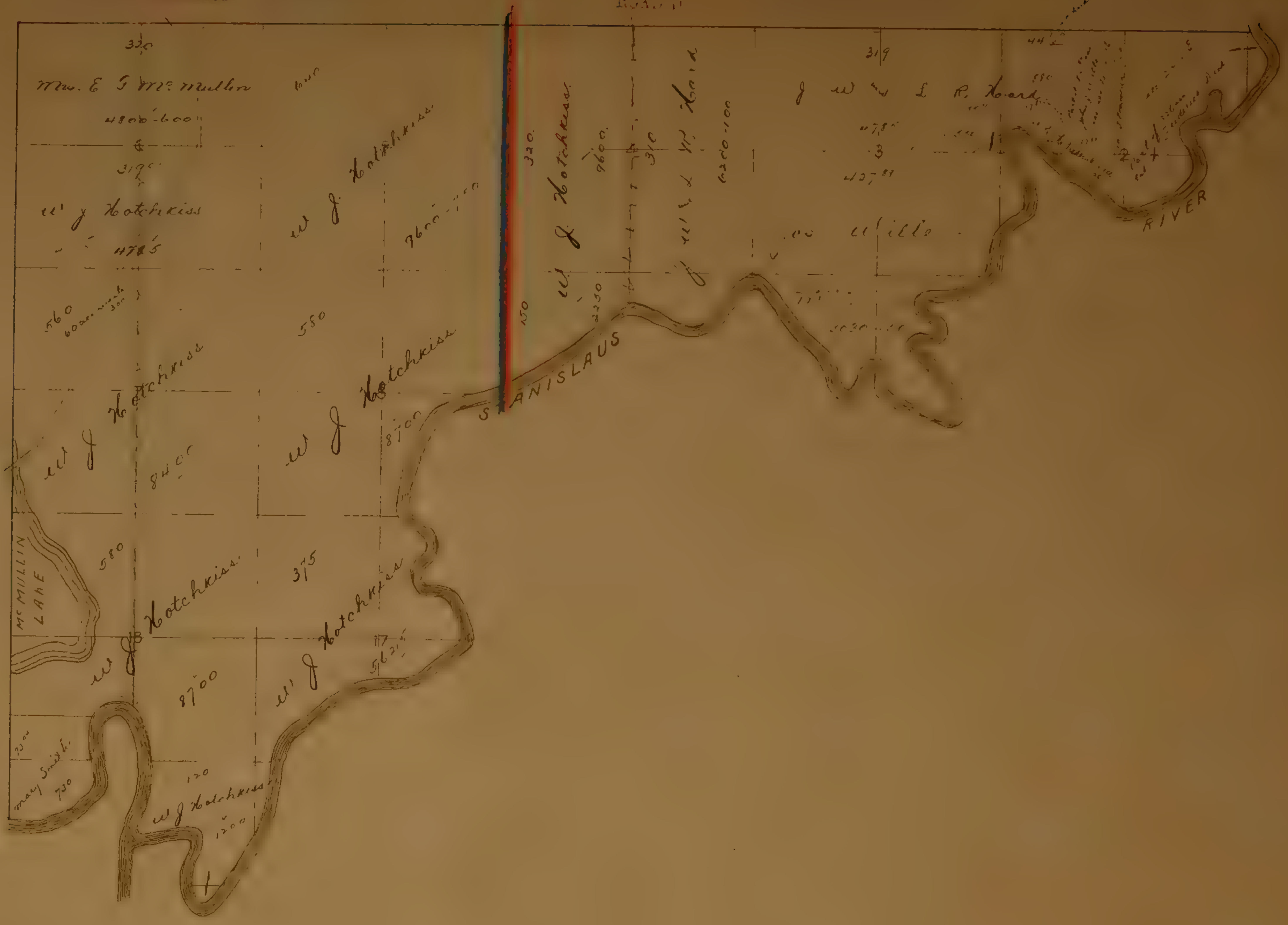
ROAD DISTRICT
ROAD
Mrs. E. G. McMullen
4800·600
W. J. Hotchkiss
W. J. Hotchkiss
W. J. Hotchkiss
W. J. Hotchkiss
W. J. Hotchkiss
W. J. Hotchkiss
W. J. Hotchkiss
W. J. Hotchkiss
W. J. Hotchkiss
Mary Smith
McMULLIN LAKE
STANISLAUS
RIVER
320
319
560
550
580
375
8400
8700
8700
120
1200
730

TULARE
ROAD DISTRICT

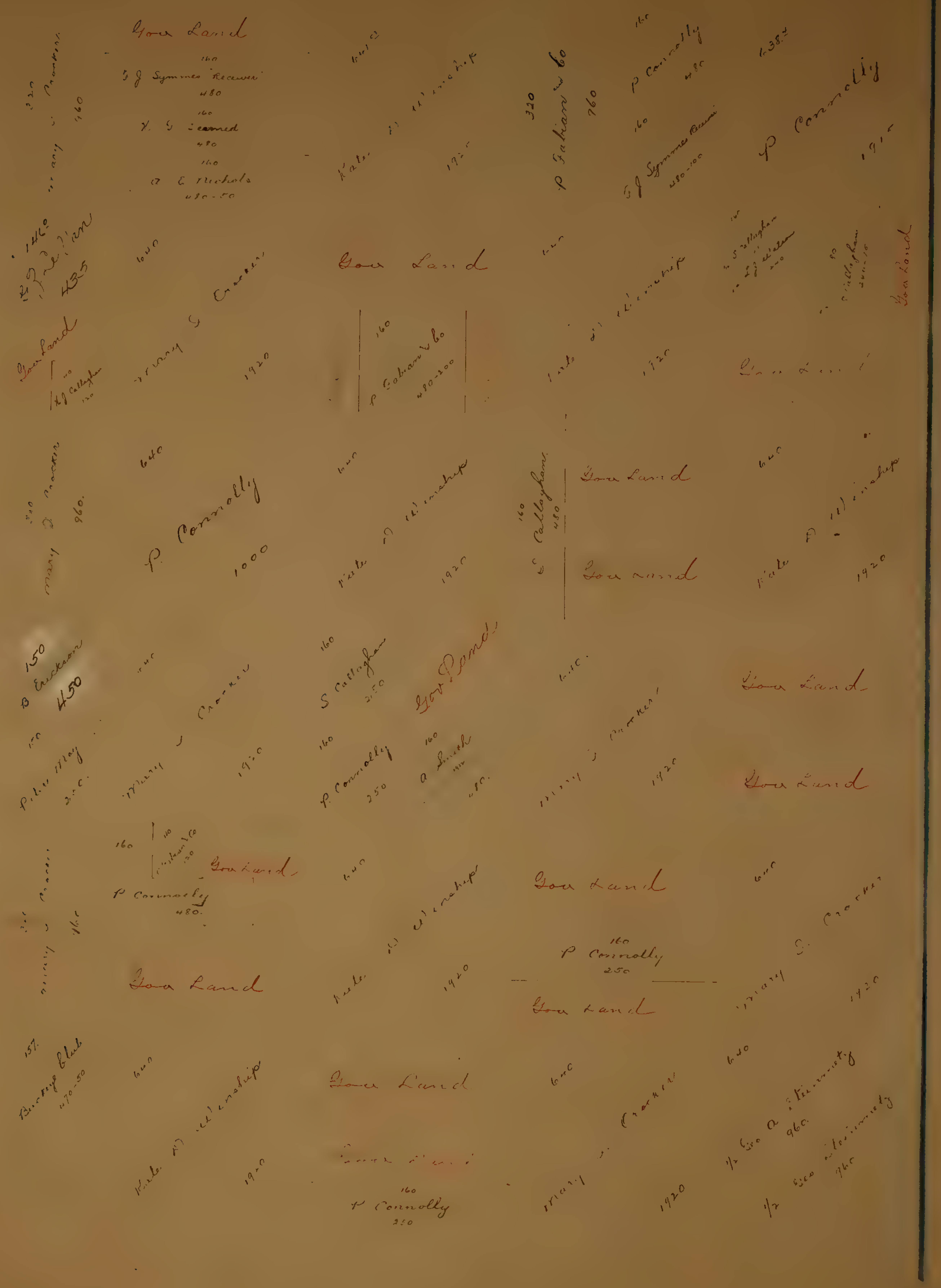
Gov Land
160
G J Symmes Receiver
480
160
H. G Leonard
480
160
A E Nichols
480-50
Mary J Cranston 320 160
Kate D Winship 640 1920
P Gahan & Co 320 960
P Connolly 160 480
G J Symmes Receiver 160 480-100
P Connolly 638 1920
640
Mary G Cracker 1920
Gov Land
E J Callaghan 1120 435
160
P Gahan & Co
480-300
Kate D Winship 640 1920
S Callaghan
E J Callaghan
Gov Land
Gov Land
Mary D Cranston 320 960
640
P Connolly
1000
Kate D Winship 640 1920
S Callaghan 160 480
Gov Land
Gov Land
Kate D Winship 640 1920
150
B Erickson
450
Pike May 160 250
Mary J Cracker 640 1920
S Callaghan 160 250
Gov Land
P Connolly 160 250
A Smith 160 480
Mary J Cracker 640 1920
Gov Land
Gov Land
Mary J Cranston 320 960
160
P Gahan & Co 320
Gov Land
P Connolly
480
Gov Land
Kate D Winship 640 1920
Gov Land
160
P Connolly
250
Gov Land
Mary J Cracker 640 1920
157
Bunting Club
470-50
Kate D Winship 640 1920
Gov Land
Gov Land
160
P Connolly
320
Mary J Cracker 640 1920
1/2 Geo A Keeniroty 960
1/2 Geo A Keeniroty 960

T. 1 S. R. 3 E.

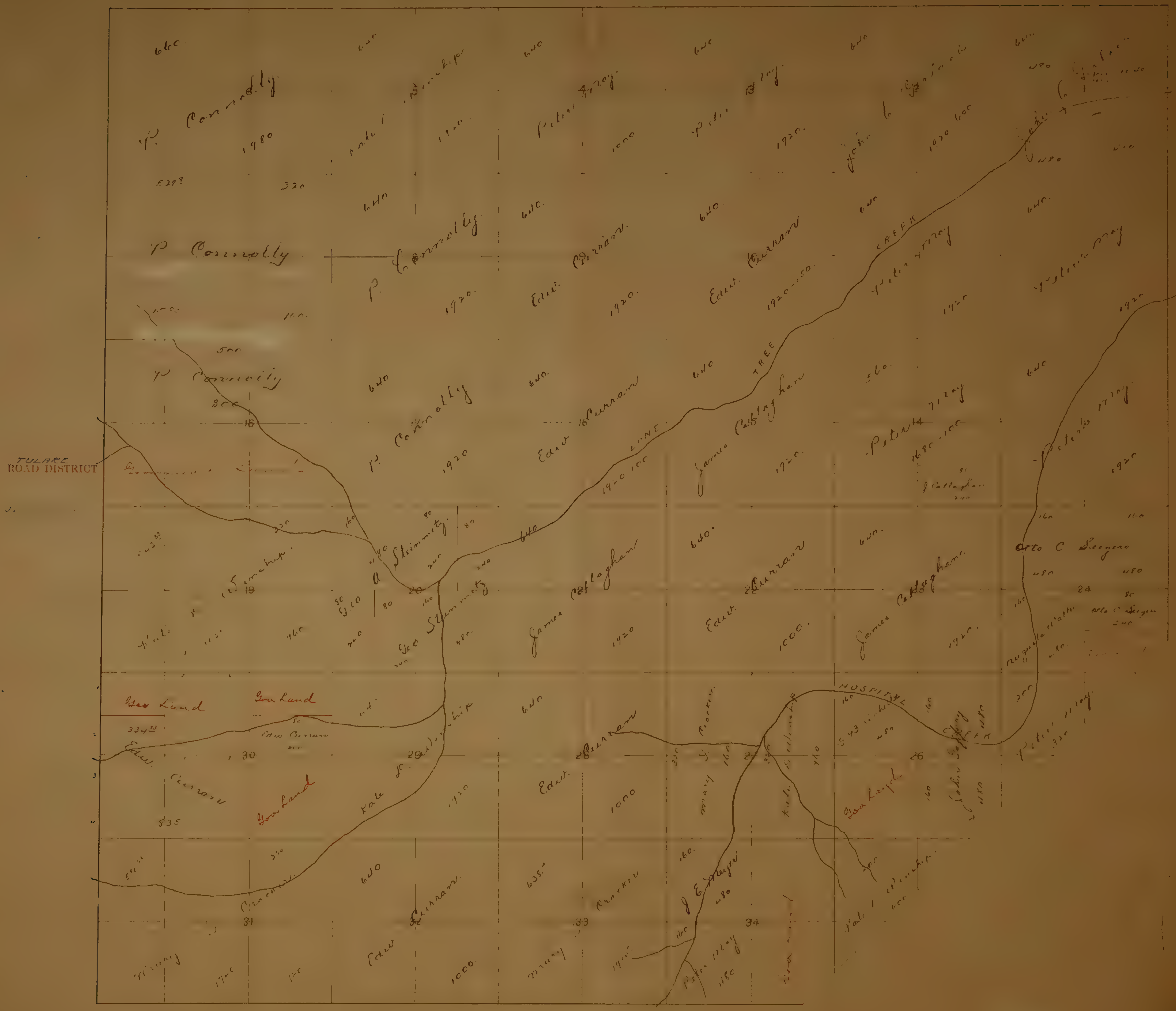
TULARE ROAD DISTRICT
P. Connolly
1980
P. Connolly
P. Connolly
P. Connolly
Peter May
John C.
Edw. Curran
Edw. Curran
Edw. Curran
Peter May
James Callaghan
Peter May
J. Callaghan
LONE TREE CREEK
Geo A. Steinmetz
Otto C. Siegers
James Callaghan
Edw. Curran
James Callaghan
Gov Land
Gov Land
Edw. Curran
Gov Land
HOSPITAL CREEK
Edw. Curran
Gov Land
J. E. Meyer
Peter May
Edw Curran
1920
1000
640
16
18
19
20
22
24
25
29
30
31
32
33
34

T.4S.R.6E.

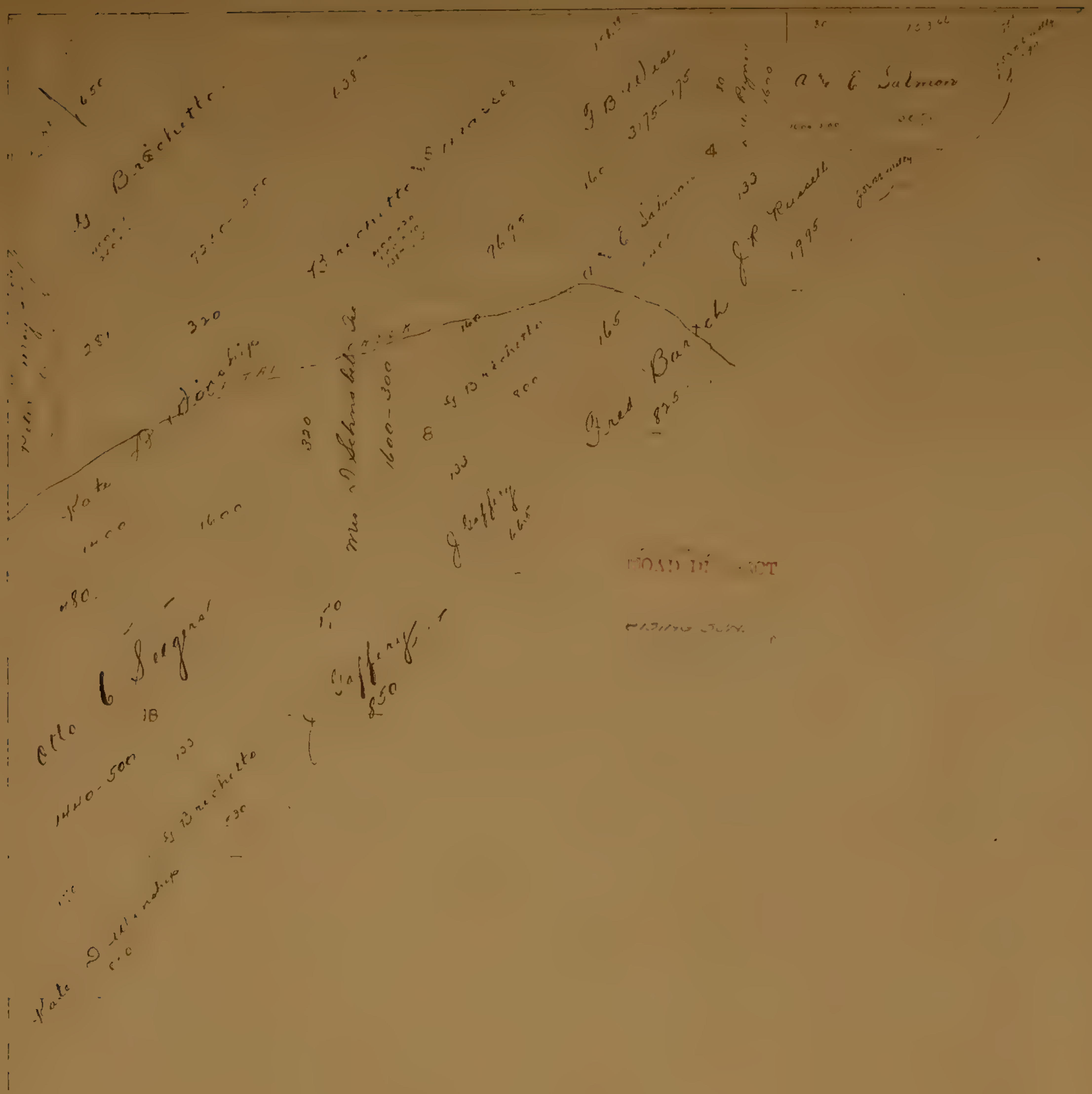
G Brächutte
650
138
J Bullen
3175–175
A & E Salmon
1600
4
160
A & E Salmon
133
J R Russell
1995
320
251
7690
165
Fred Bartch
875
G Bräckutte
800
8
133
J Gaffing
660
320
1600–300
Mrs D Schnebbe
Kate
1600
480
Otto G Seegers
18
170
Gaffing
850
1440–500
133
G Bräckutte
130
Nate Dillender
ROAD DI   ICT

T. 5 S. R. 4 E.

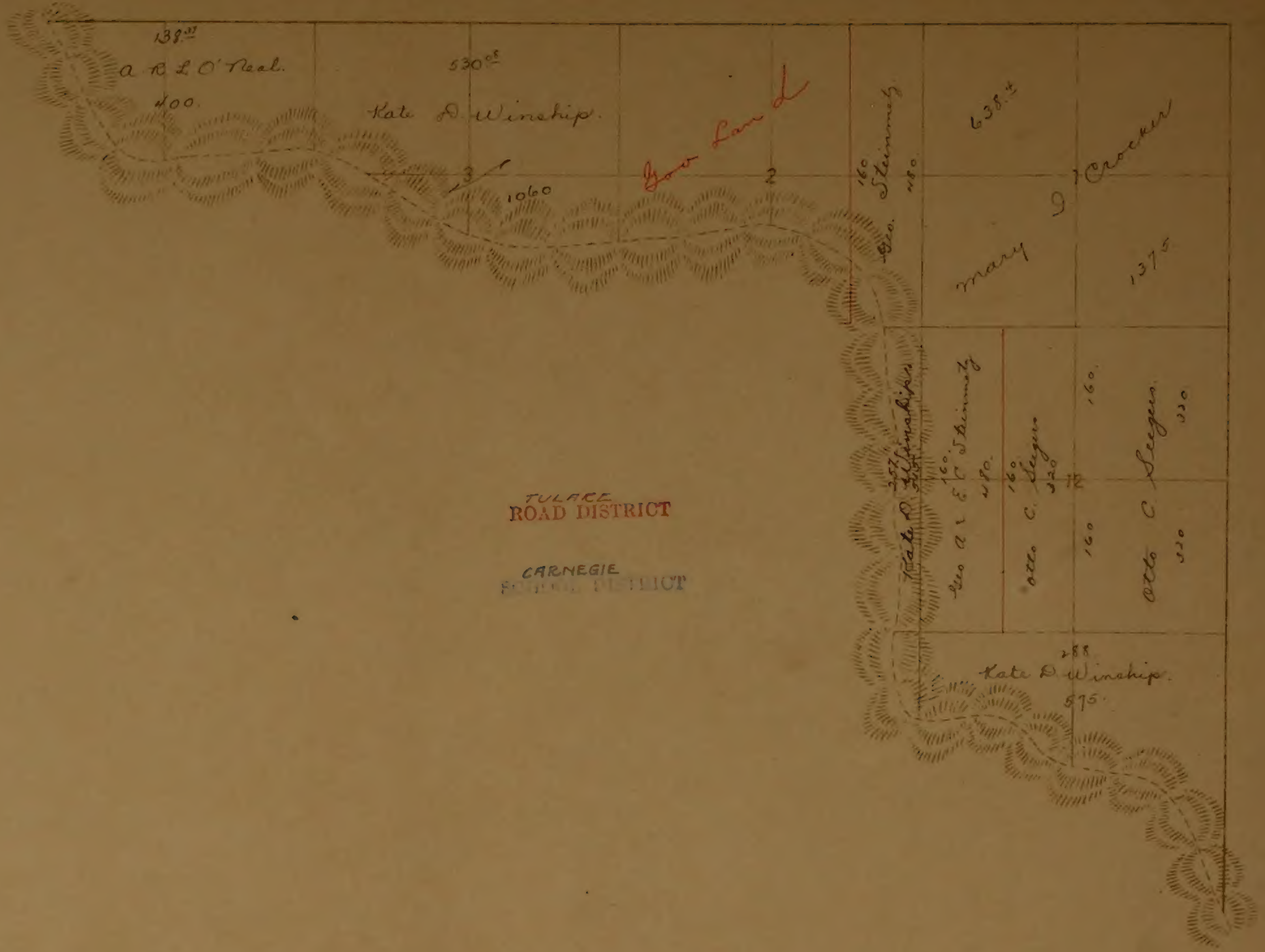
138.37
A. R. L. O'Neal.
400.
530.08
Kate D. Winship.
3
1060
Gov Land
2
160
Geo. Steinmetz
480
638.4
Mary J. Crocker
1375
Kate D. Winship
160
Geo A & C Steinmetz
480.
160
Otto C. Seeger
320
12
160.
160
Otto C. Seeger
320
320
288
Kate D. Winship.
575.
TULARE
ROAD DISTRICT
CARNEGIE
SCHOOL DISTRICT

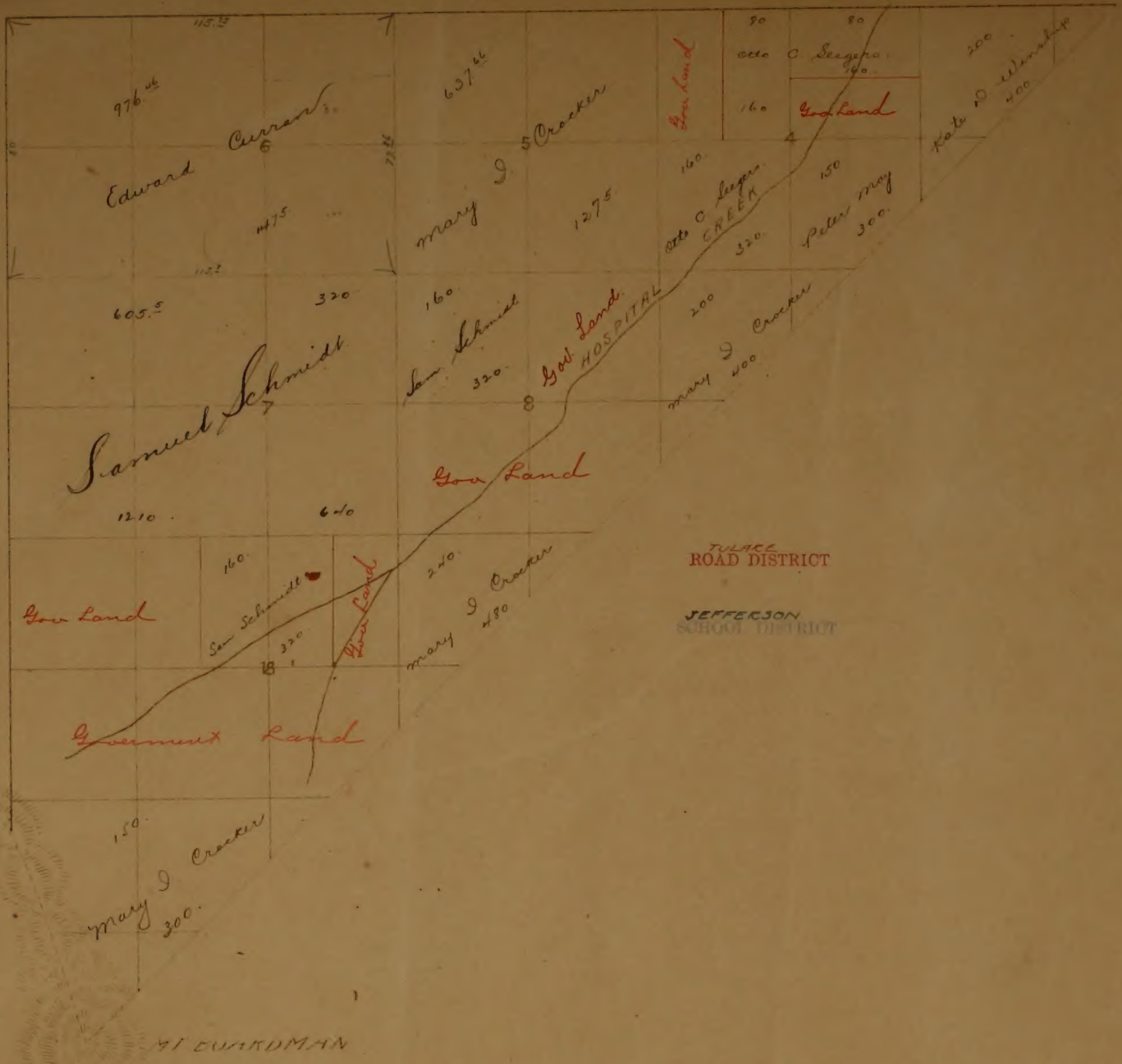
115.39
976.46
Edward Curran
6
1475
113.2
72.46
637.66
5 Crocker
Mary J.
1275
Gov Land
90
80
Otto C. Seegers
160
160
Gov Land
4
200
Kate D. Winship
400
160
Otto C Seegers
CREEK
320
150
Peter May
300
605.5
320
160
Samuel Schmidt
7
Sam Schmidt
320
Gov Land
HOSPITAL
8
200
Mary J Crocker
400
Gov Land
1210
640
Gov Land
160
Sam Schmidt
320
Gov Land
240
Mary J Crocker
480
18
Government Land
150
Mary J Crocker
300
MT BOARDMAN

TULARE
ROAD DISTRICT

JEFFERSON
SCHOOL DISTRICT

COUNTY PLATS

1915